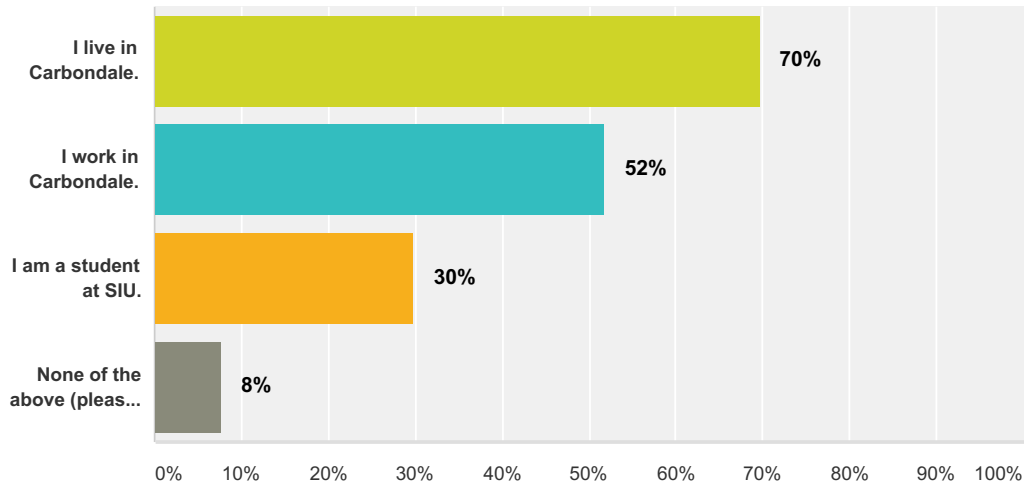


Q1 Choose all that describe you?

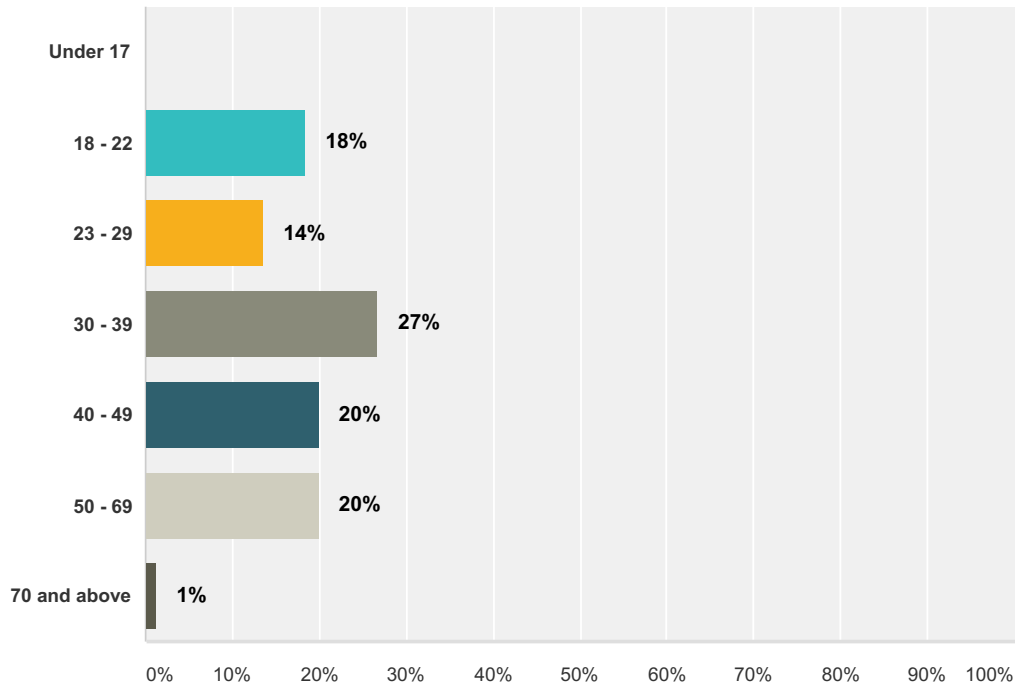
Answered: 168 Skipped: 1



Answer Choices	Responses	Count
I live in Carbondale.	70%	117
I work in Carbondale.	52%	87
I am a student at SIU.	30%	50
None of the above (please specify).	8%	13
Total Respondents: 168		

Q2 What is your age?

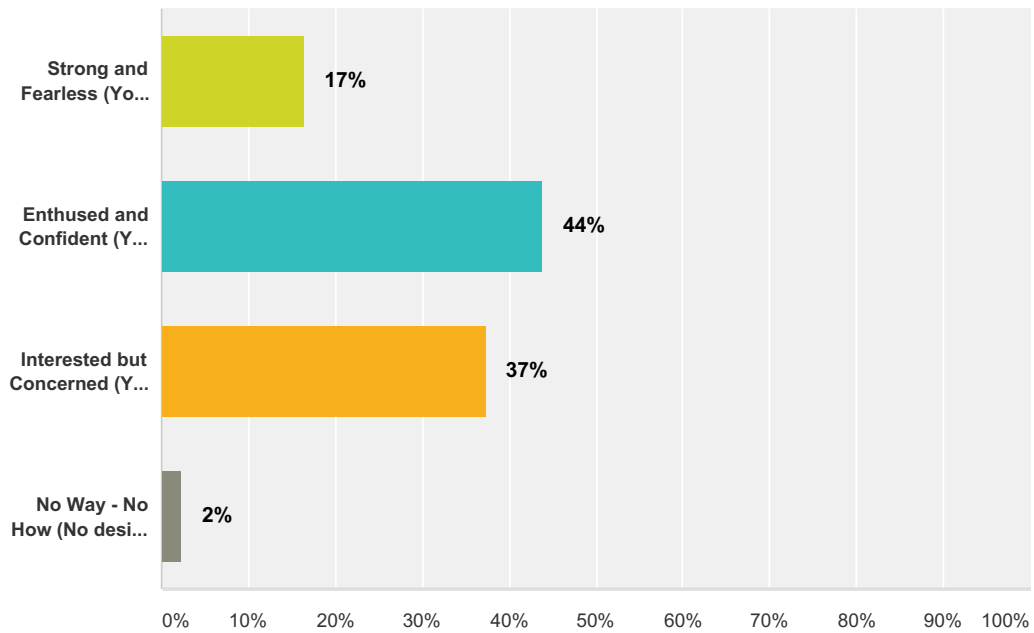
Answered: 169 Skipped: 0



Answer Choices	Responses
Under 17	0% 0
18 - 22	18% 31
23 - 29	14% 23
30 - 39	27% 45
40 - 49	20% 34
50 - 69	20% 34
70 and above	1% 2
Total	169

Q3 What best describes you as a bicyclist? (choose one)

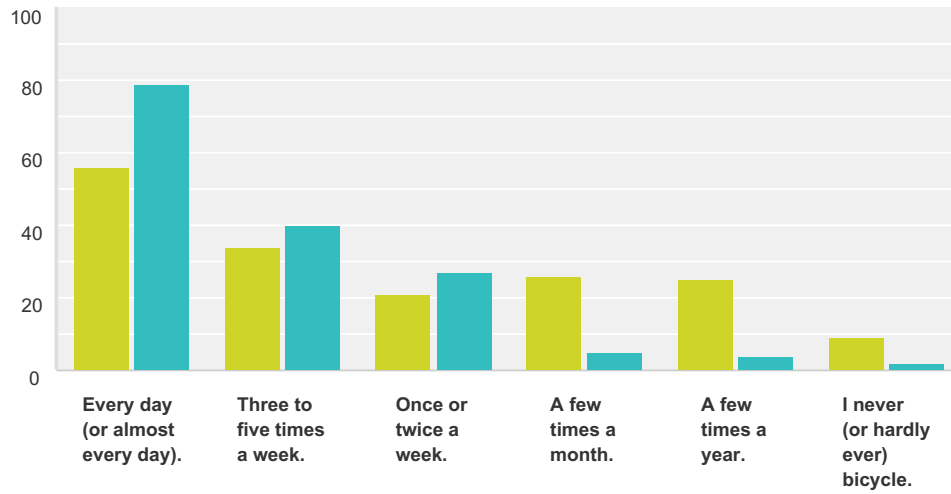
Answered: 169 Skipped: 0



Answer Choices	Responses	
Strong and Fearless (You ride in all types of traffic, regardless of whether there are bike facilities)	17%	28
Enthused and Confident (You are comfortable riding in traffic, but prefer facilities like bike lanes)	44%	74
Interested but Concerned (You enjoy bicycling, but are nervous about riding in traffic)	37%	63
No Way - No How (No desire to bicycle at all)	2%	4
Total		169

Q4 How often do you bicycle?

Answered: 169 Skipped: 0

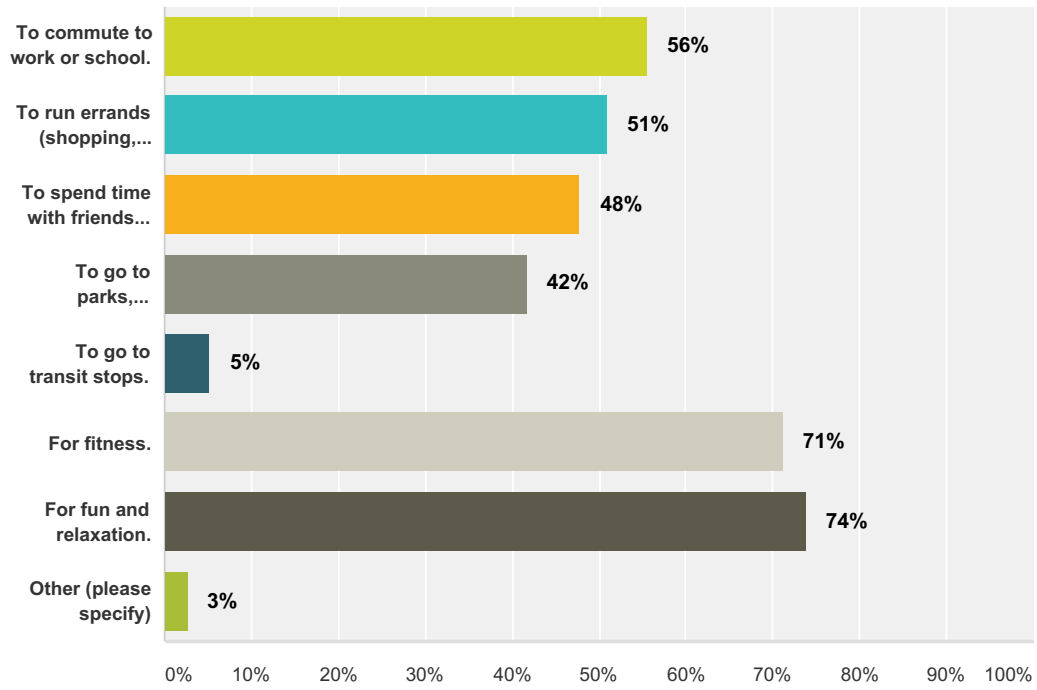


■ How often do you CURRENTLY bicycle? (choose one)
■ How often would you like to bicycle in the FUTURE? (choose one)

	How often do you CURRENTLY bicycle? (choose one)	How often would you like to bicycle in the FUTURE? (choose one)	Total Respondents
Every day (or almost every day).	60.22% 56	84.95% 79	93
Three to five times a week.	51.52% 34	60.61% 40	66
Once or twice a week.	44.68% 21	57.45% 27	47
A few times a month.	83.87% 26	16.13% 5	31
A few times a year.	89.29% 25	14.29% 4	28
I never (or hardly ever) bicycle.	90.00% 9	20.00% 2	10

Q5 Why do you bicycle now? (choose all that apply)

Answered: 153 Skipped: 16



Q6 What are your top 3 biking destinations within the City? (List up to three)

Answered: 140 Skipped: 29

Answer Choices	Responses	
Top Destination	100.00%	140
Other Destination	87.14%	122
Other Destination	68.57%	96

See next page for word cloud summary.

See end of document for detailed list of responses.

FarmersMarket
MurdaleShoppingCenter

Schnucks Class

CarbondaleMainStreet

Aldi's/WalmartArea

PlazaRecords
CarbondaleCycle
Arnold'sMarket
RECcenter
TownSquareArea

EvergreenPark

Lawson

LongBranch

CO-OP

EngineeringBuilding

Grocery
TurleyPark

ThompsonPointBikeTrail

CarbondalePublicLibrary

Lot
Save
LongbranchCafe

Longbranch

TheBikeSurgeon

Friends
TouchofNature
HickoryLodge

Airport

UnitedThriftStore

TownSquare

Work

CastlePerilous

Bike

MorrisLibrary

IDOT

Parks

School

WallStreet

shops

Downtown

Q7 What are destinations outside of the City limits that you bike from the City (or would like to bike)? (List up to three)

Answered: 98 Skipped: 71

Answer Choices	Responses	
Top Destination	100.00%	98
Other Destination	79.59%	78
Other Destination	57.14%	56

See next page for word cloud summary.

See end of document for detailed list of responses.

GiantCity

Airport Walker's Bluff Arnolds Market Verregoni Distributing Springer Ridge Road EMAC Jackson County Health Dept
Owl Creek Winery Cobden Walmart Murdale Shopping Center Makanda Neighborhoods Surrounding Pleasant Hill Madison County Bike Trail System Parks City Old 13 Route Hedman's Winery Spillway Road Rural South De Soto Gaint City
Crab Orchard Touch of Nature Route 127 John A. Logan College Castle Park Boo Park
Cedar Lake Spillway Road Devil's Kitchen/Little

Q8 Currently, what streets do you frequently bicycle on?

Answered: 134 Skipped: 35

Answer Choices	Responses	
Most frequent street.	100.00%	134
Other streets.	87.31%	117
Other streets.	70.15%	94

[See next page for word cloud summary.](#)

[See end of document for detailed list of responses.](#)

A word cloud of neighborhood names. The largest words are 'Grand', 'Oakland', 'Sycamore', 'Poplar', 'Pleasant Hill', 'Chautauqua', and 'Glenview'. Other prominent words include 'Freeman', 'Sunset', 'US 51', 'Mill Street', 'Campus', 'Route 13', 'Main Street', 'Tower Road', 'Forest', 'Walnut Park', 'Marion Giant City', 'Neely', 'Wood Road', 'University Avenue', 'Marion Street', 'Forest', 'Boskeydell Road', 'Orchard Hill', 'Parks', 'Wall', 'Pleasant Hill', 'Oak', 'Crab Orchard Refuge', 'Illinois Avenue', 'Chataqua', 'New Era Road', 'Pleasant Hill', and 'Reed Station'. The colors range from dark blue to brown and orange.

Q9 In the future, what streets would you like to bicycle on? (Perhaps you don't bicycle on these streets now because you feel unsafe)

Answered: 118 Skipped: 51

Answer Choices	Responses	
First choice.	100.00%	118
Other streets.	76.27%	90
Other streets.	50.00%	59

See next page for word cloud summary.

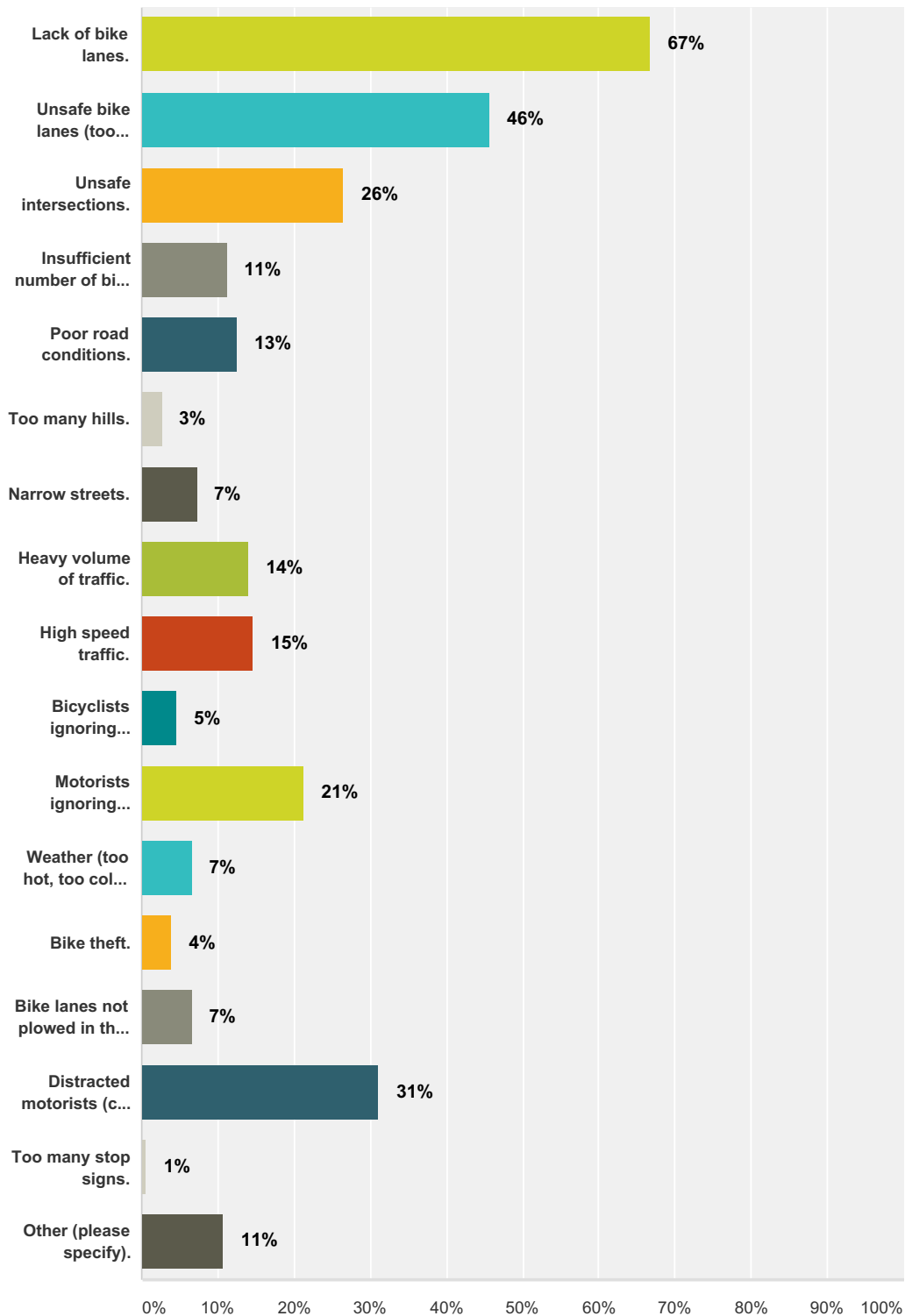
See end of document for detailed list of responses.

Chautauqua
MainStreet
Old13
TheStrip
Grand
WallStreet
McLafferty
Walnut
US51
Park
Route
Illinois
AllStreets
PleasantHill
Rd
University
TowerRoad
Oakland
Poplar
Illinois
MillStreet
GiantCityRoad

Route 13

Q10 What are the top three challenges to biking in Carbondale? (Choose up to three)

Answered: 151 Skipped: 18



Answer Choices	Responses
----------------	-----------

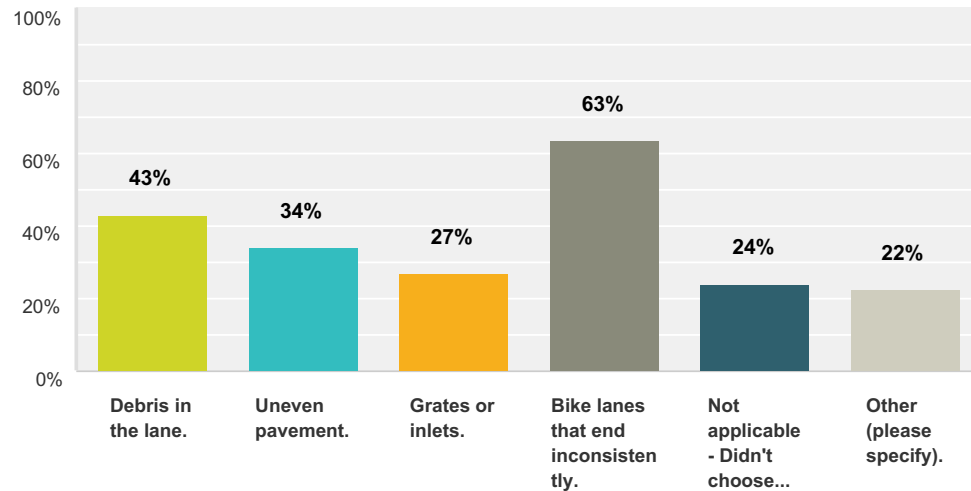
Lack of bike lanes.	67%	101
Unsafe bike lanes (too narrow, debris, etc)	46%	69
Unsafe intersections.	26%	40
Insufficient number of bike racks / bike parking.	11%	17
Poor road conditions.	13%	19
Too many hills.	3%	4
Narrow streets.	7%	11
Heavy volume of traffic.	14%	21
High speed traffic.	15%	22
Bicyclists ignoring traffic rules.	5%	7
Motorists ignoring traffic rules.	21%	32
Weather (too hot, too cold, etc to bike).	7%	10
Bike theft.	4%	6
Bike lanes not plowed in the winter.	7%	10
Distracted motorists (cell phone use, etc).	31%	47
Too many stop signs.	1%	1
Other (please specify).	11%	16
Total Respondents: 151		

#	Other (please specify).	Date
1	It's the most bike unfriendly campus town and college campus I have ever seen.	10/30/2015 10:27 PM
2	uneducated road users all around, but mainly motorists who don't know bikes don't belong on the sidewalk, don't know (how) to change lanes to pass a cyclist	10/30/2015 8:55 PM
3	Bike lanes are not contiguous across town. I can't get on a bike lane on the west end of town and stay on it to the east end of town.	10/21/2015 10:18 AM
4	Urban sprawl (and it's not even urban). Having to ride 1 mile past 3-story buildings is far better than having to ride 3 miles past 1-story buildings, far better in SO many ways. [NB: Insufficient bike parking is a close 4th.]	10/20/2015 11:14 PM
5	No shade, new paths by mall hot without shade trees. Need native shade trees. We would see butterflies, birds etc if bike paths part of Shawnee ecosystem y	10/19/2015 6:29 PM
6	Lack of inter-connected bike routes/lanes	10/15/2015 7:18 PM
7	Bike lanes full of debris and bike lanes that end suddenly with no clear bike route	10/7/2015 3:46 PM
8	Too many one way streets	10/6/2015 10:13 PM
9	Terrible sidewalks with huge cracks that pop tires or send cyclists flying to their doom. I have so many scars.	9/30/2015 3:02 PM
10	dirty roads	9/30/2015 2:02 PM
11	Drivers on Cell Phones!!!!	9/28/2015 4:17 PM
12	No enforcement of bike rules, riding both directions in traffic, on sidewalks, not signaling or stopping at stop signs/lights. This builds resentment of bicyclists by auto motorist.	9/22/2015 11:16 PM
13	DOGS!!!!	9/21/2015 9:13 PM
14	magnetic stoplight triggers	9/21/2015 8:59 PM

15	I would feel much safer if I could use the sidewalk on 13 and would be able to Bike from Old 13 to Washington St. where I work.	9/18/2015 1:26 PM
16	I live just outside of Carbondale and the rural roads are narrow, hilly, have high speed traffic, and are somewhat dangerous for cycling. so it is hard to bike to Carbondale.	9/18/2015 9:50 AM

Q11 If you chose "unsafe bike lanes" in the last question, what makes the bike lanes unsafe? (Choose all that apply)

Answered: 112 Skipped: 57



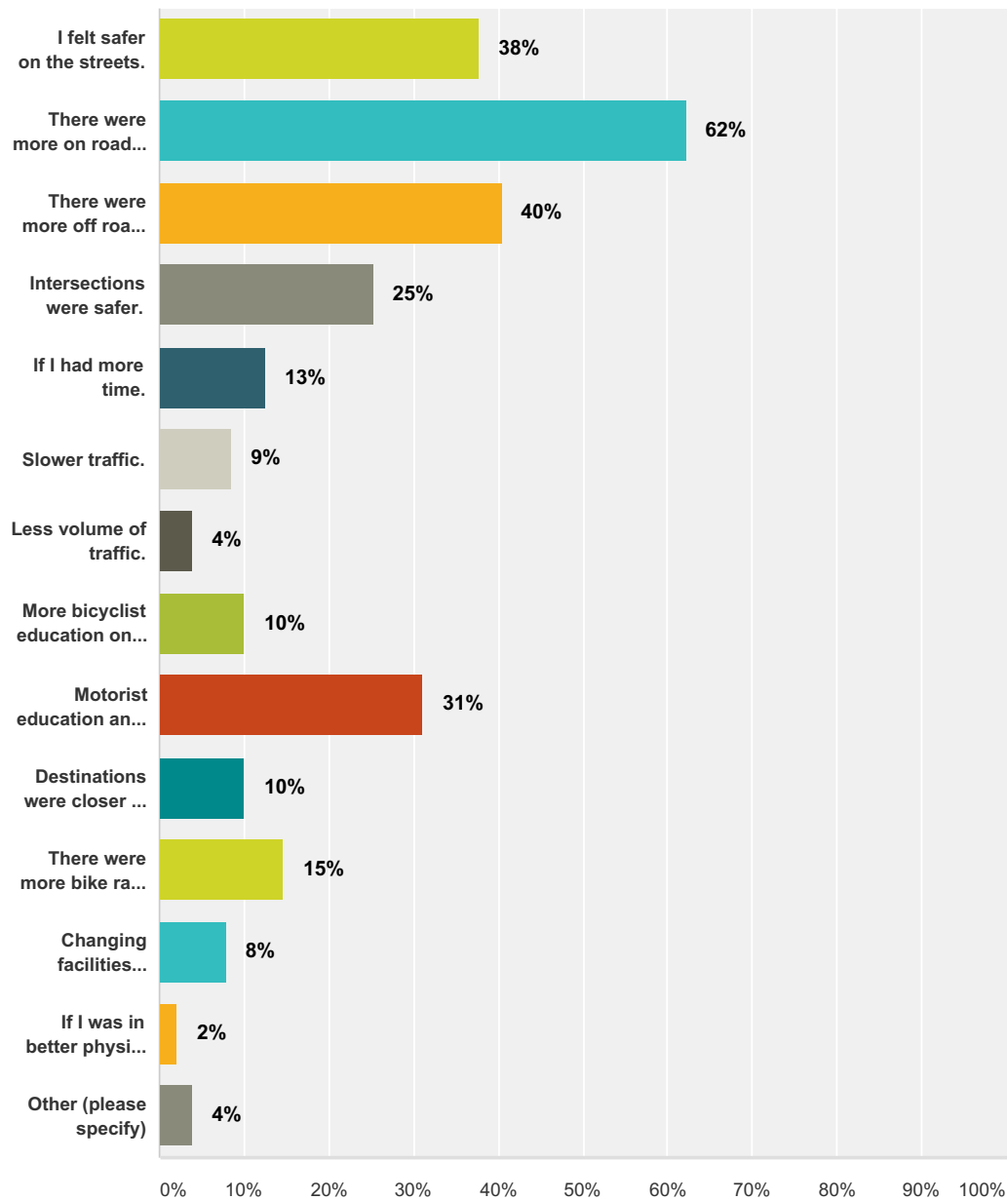
Answer Choices	Responses
Debris in the lane.	43% 48
Uneven pavement.	34% 38
Grates or inlets.	27% 30
Bike lanes that end inconsistently.	63% 71
Not applicable - Didn't choose "unsafe bike lanes".	24% 27
Other (please specify).	22% 25
Total Respondents: 112	

#	Other (please specify).	Date
1	Too narrow	10/30/2015 11:07 PM
2	The bike lanes in Carbondale look like afterthoughts that someone just painted on a road so they could say they made a, "bike lane." I used to ride in Carbondale daily, but stopped after my 3rd accident. Having a bike lane that is poorly designed is worse than not having one. It just gives riders a false sense of security.	10/30/2015 10:27 PM
3	Bike lanes are too narrow on Lewis and Sycamore -- about 2 feet of pavement and 2 feet of gutter. There is plenty of room to make the lanes narrower, as these are	10/30/2015 8:55 PM
4	Related to my choice of "lack of bike lanes" bike lanes seem to go no where and through nowhere locations, and end abruptly. They are an incongruent patchwork of lanes.	10/28/2015 10:40 AM
5	Other bikers miss-using the bike lane.	10/23/2015 8:11 PM
6	Vehicles drive in bicycle lanes	10/21/2015 6:47 PM
7	In some cases they are so narrow that cars cross the yellow centerline just to keep a safe distance from the cyclist.	10/20/2015 11:14 PM
8	Too narrow, not obvious to motorists, no signage	10/19/2015 6:29 PM
9	lanes are too narrow, too close to speeding traffic	10/15/2015 7:18 PM
10	I find glass in the bike lines all the time and when it is there it takes over a month to have cleaned up.	10/15/2015 8:05 AM

11	way too narrow and rough. I prefer share the road	10/6/2015 9:42 AM
12	Try riding the ridiculous excuse for a "bike lane" on Sycamore and you'll understand.	10/2/2015 7:52 AM
13	Motorists disregarding bike lanes and weaving in and out of them to park on the side of the street.	9/30/2015 3:02 PM
14	Bike lanes that are too narrow because they are just the gutter.	9/30/2015 2:14 PM
15	Drivers enter bike lanes unexpectedly. Bike lanes often do not cross major intersections/roadways safely.	9/30/2015 1:47 PM
16	There is no barrier to protect bicyclist or separate them from Motorist. Also some motorist are inconsiderate to bicyclist.	9/30/2015 12:25 PM
17	Bike lanes not wide enough at all, broken glass in bike lanes, and speed limit around bike lanes in town not adhered to (speed limit monitors on campus in a 20 MPH zone at least six cars counted going 40+ in zone)	9/30/2015 10:32 AM
18	I didn't choose "unsafe bike lanes", but the amount of broken glass and other debris in the lanes keeps many riders from using them. Bike tires are easily punctured by broken glass, and the bike lanes seem to be the catch all for that kind of debris. The bike lane on Poplar shows this often.	9/28/2015 8:55 AM
19	make bike lanes protected with a barrier	9/24/2015 11:25 AM
20	Parked cars and interference with turning auto traffic.	9/22/2015 11:16 PM
21	They aren't safe because of the high speed and volume of traffic. Motorists ignore traffic laws and are too distracted. Bike lanes should be seperated or a larger lane provided such as railroad right of ways or other options. It's safer to ride on the sidewalk even though it isn't allowed.	9/21/2015 11:57 PM
22	Too narrow. Like -127 is listed as. Bike route but it's a death trap	9/21/2015 9:13 PM
23	too narrow and parked cars	9/21/2015 10:07 AM
24	Too narrow	9/18/2015 4:22 PM
25	Bike lane leads to busy intersection, Cant use sidewalk.	9/18/2015 10:14 AM

Q12 What changes would help you to bicycle more often? (Choose up to three)

Answered: 151 Skipped: 18

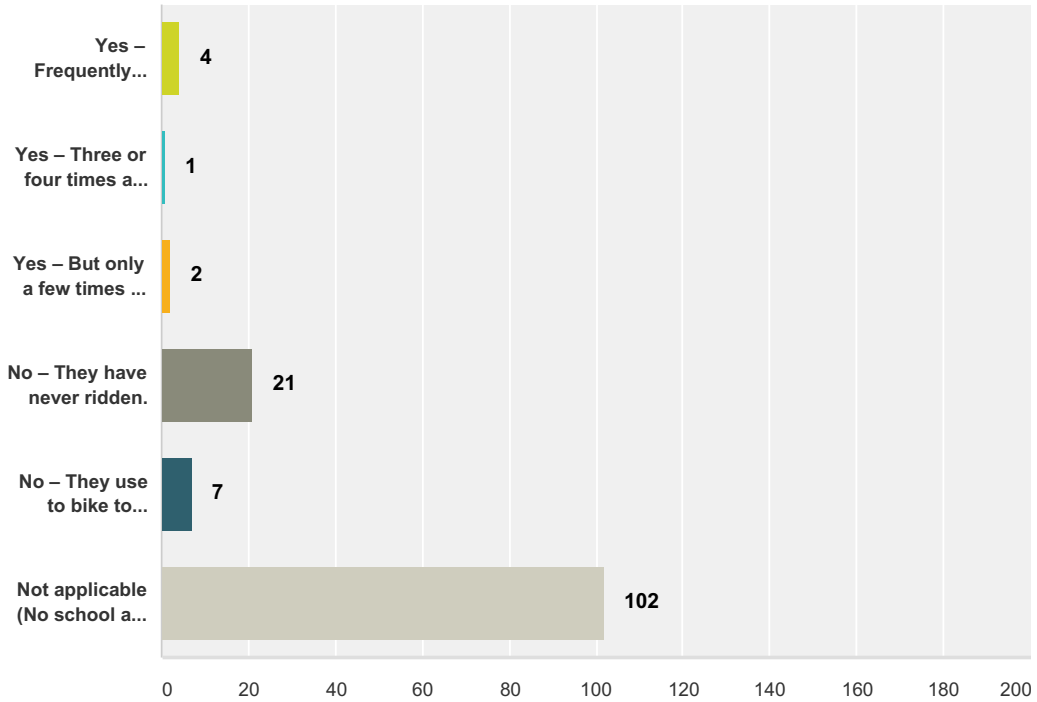


Answer Choices	Responses
I felt safer on the streets.	38% 57
There were more on road bike facilities (bike lanes, shared lanes, etc).	62% 94
There were more off road trails.	40% 61
Intersections were safer.	25% 38
If I had more time.	13% 19

Slower traffic.	9%	13
Less volume of traffic.	4%	6
More bicyclist education on safety techniques & laws.	10%	15
Motorist education and enforcement made streets safer for bicyclists.	31%	47
Destinations were closer to where I live.	10%	15
There were more bike racks / parking to lock my bike.	15%	22
Changing facilities and/or showers at work and/or school.	8%	12
If I was in better physical condition.	2%	3
Other (please specify)	4%	6
Total Respondents: 151		

Q13 If you have school age children (grade school thru high school), do they bike to school?

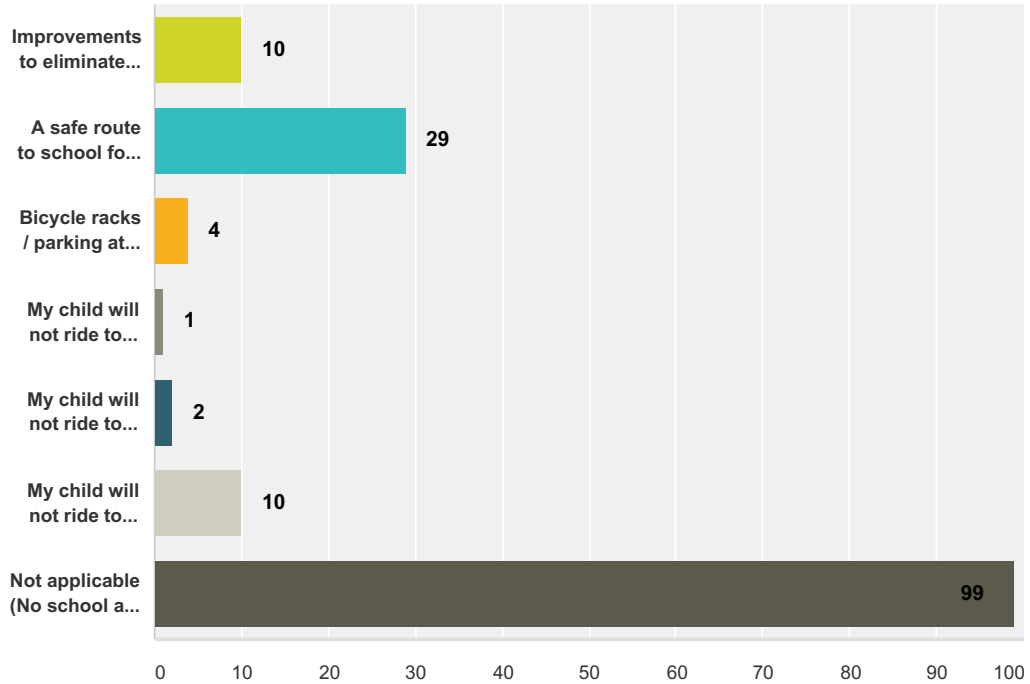
Answered: 137 Skipped: 32



Answer Choices	Responses
Yes - Frequently (once or more weekly).	3% 4
Yes - Three or four times a month.	1% 1
Yes - But only a few times a year.	1% 2
No - They have never ridden.	15% 21
No - They use to bike to school, but have stopped.	5% 7
Not applicable (No school age children)	74% 102
Total	137

Q14 If your child doesn't ride or rides infrequently, what would help your child bike to school? (Choose all that apply)

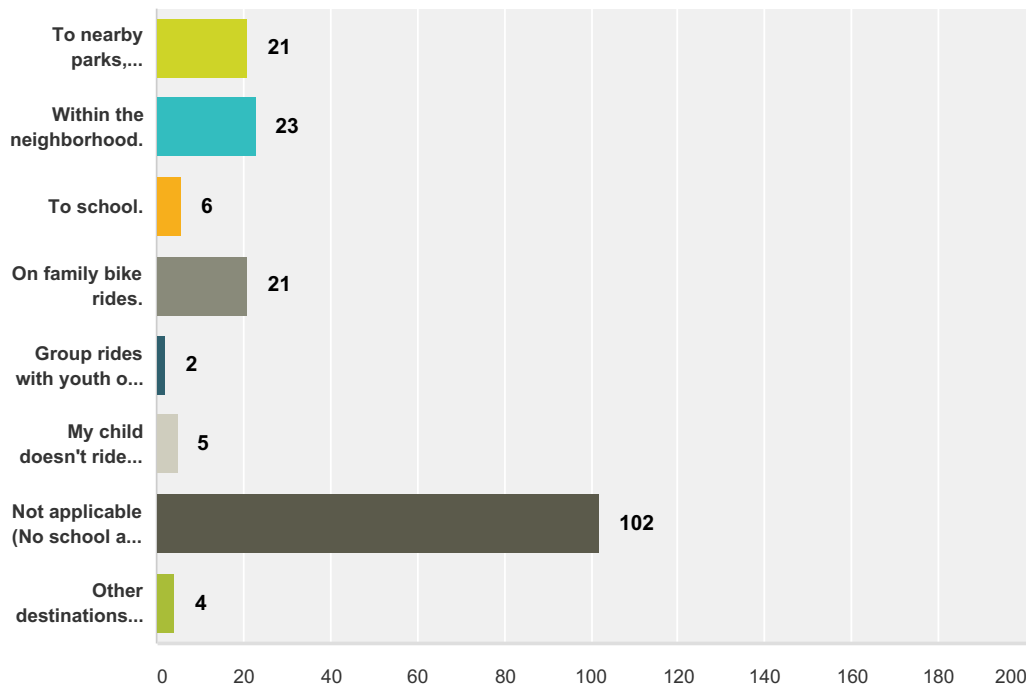
Answered: 135 Skipped: 34



Answer Choices	Responses	
Improvements to eliminate one or two key barriers (an intersection or street crossing location, etc).	7%	10
A safe route to school for bicycling.	21%	29
Bicycle racks / parking at school.	3%	4
My child will not ride to school – no interest in riding.	1%	1
My child will not ride to school – lack of time.	1%	2
My child will not ride to school – too many concerns about safety.	7%	10
Not applicable (No school age children)	73%	99
Total Respondents: 135		

Q15 If you have school age children, where do they bicycle? (Choose all that apply)

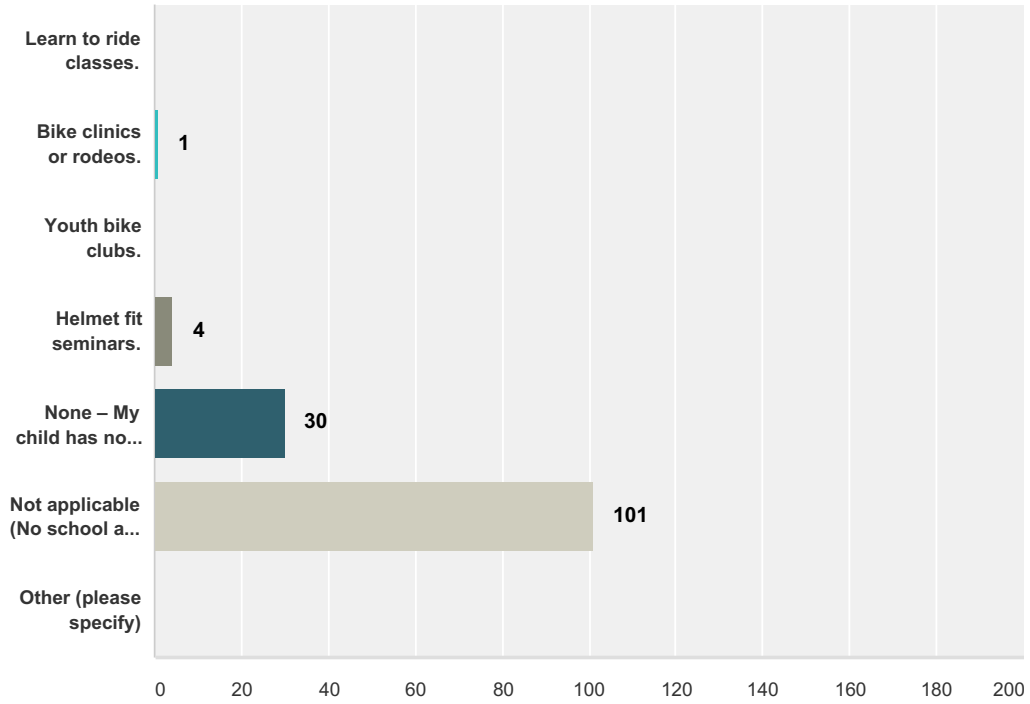
Answered: 136 Skipped: 33



Answer Choices	Responses
To nearby parks, playgrounds, sports fields.	15% 21
Within the neighborhood.	17% 23
To school.	4% 6
On family bike rides.	15% 21
Group rides with youth or civic groups.	1% 2
My child doesn't ride a bike (or infrequently).	4% 5
Not applicable (No school age children).	75% 102
Other destinations (please specify)	3% 4
Total Respondents: 136	

Q16 If you have school age children, have they taken any of the following bicycle education? (Choose all that apply)

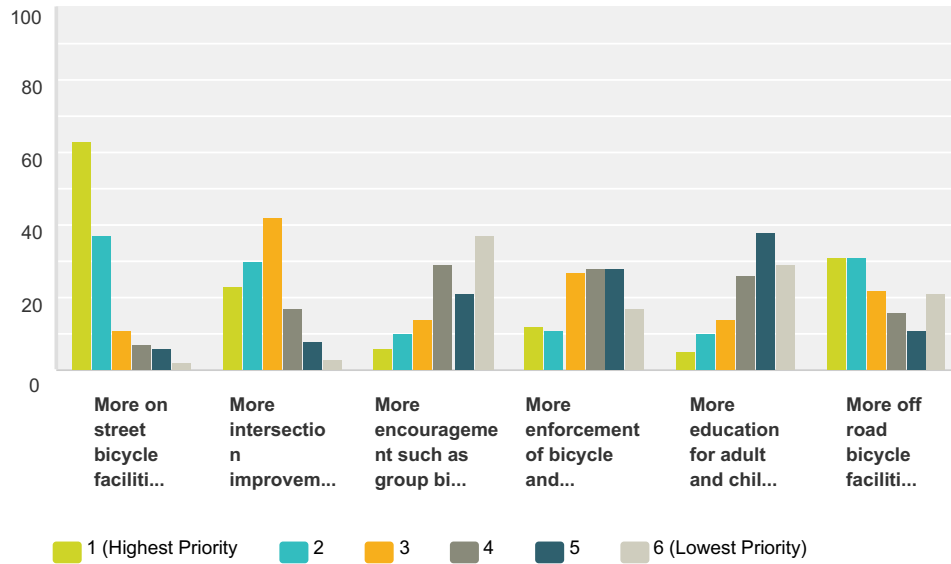
Answered: 136 Skipped: 33



Answer Choices	Responses
Learn to ride classes.	0% 0
Bike clinics or rodeos.	1% 1
Youth bike clubs.	0% 0
Helmet fit seminars.	3% 4
None - My child has not taken any bicycle classes.	22% 30
Not applicable (No school age children).	74% 101
Other (please specify)	0% 0
Total	136

Q17 How would you rank the following ways to improve bicycling in Carbondale? (1 being the top priority, 6 being the lowest priority)

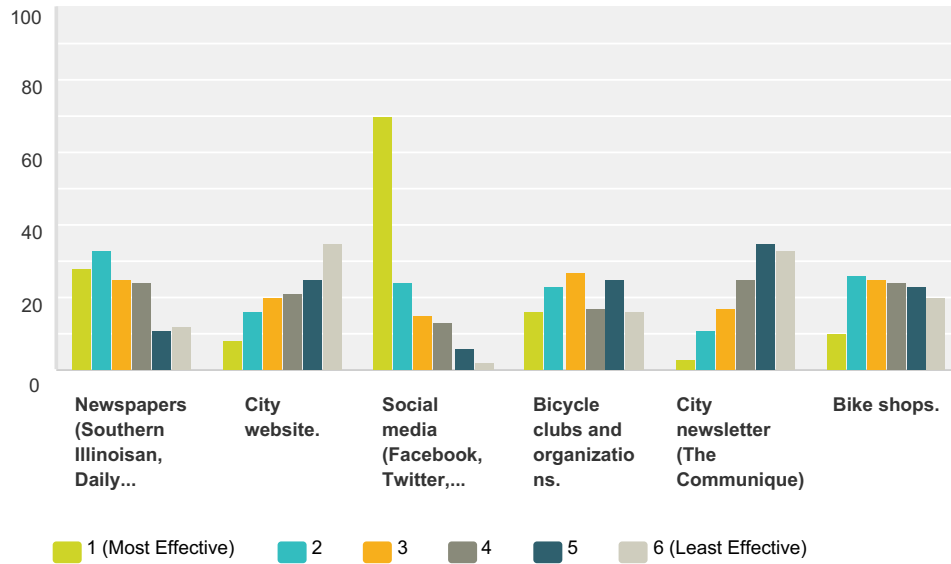
Answered: 145 Skipped: 24



	1 (Highest Priority)	2	3	4	5	6 (Lowest Priority)	Total	Weighted Average
More on street bicycle facilities (bike lanes, sharrows, etc).	50.00% 63	29.37% 37	8.73% 11	5.56% 7	4.76% 6	1.59% 2	126	1.90
More intersection improvements to make crossing intersections safer.	18.70% 23	24.39% 30	34.15% 42	13.82% 17	6.50% 8	2.44% 3	123	2.72
More encouragement such as group bike rides, events, etc.	5.13% 6	8.55% 10	11.97% 14	24.79% 29	17.95% 21	31.62% 37	117	4.37
More enforcement of bicycle and vehicular rules.	9.76% 12	8.94% 11	21.95% 27	22.76% 28	22.76% 28	13.82% 17	123	3.81
More education for adult and child cyclists.	4.10% 5	8.20% 10	11.48% 14	21.31% 26	31.15% 38	23.77% 29	122	4.39
More off road bicycle facilities (multi-use trails, etc)	23.48% 31	23.48% 31	16.67% 22	12.12% 16	8.33% 11	15.91% 21	132	3.06

Q18 How would you rank the following ways to share information about bicycling (events, routes, resources, etc) in Carbondale (1 being the most effective way, 6 being the least effective way)

Answered: 142 Skipped: 27



	1 (Most Effective)	2	3	4	5	6 (Least Effective)	Total	Weighted Average
Newspapers (Southern Illinoisan, Daily Egyptian, etc.)	21.05% 28	24.81% 33	18.80% 25	18.05% 24	8.27% 11	9.02% 12	133	2.95
City website.	6.40% 8	12.80% 16	16.00% 20	16.80% 21	20.00% 25	28.00% 35	125	4.15
Social media (Facebook, Twitter, etc.)	53.85% 70	18.46% 24	11.54% 15	10.00% 13	4.62% 6	1.54% 2	130	1.98
Bicycle clubs and organizations.	12.90% 16	18.55% 23	21.77% 27	13.71% 17	20.16% 25	12.90% 16	124	3.48
City newsletter (The Communique)	2.42% 3	8.87% 11	13.71% 17	20.16% 25	28.23% 35	26.61% 33	124	4.43
Bike shops.	7.81% 10	20.31% 26	19.53% 25	18.75% 24	17.97% 23	15.63% 20	128	3.66

Q19 What should be the top priorities for improving bicycling in Carbondale?

Answered: 107 Skipped: 62

[See end of document for detailed list of responses.](#)

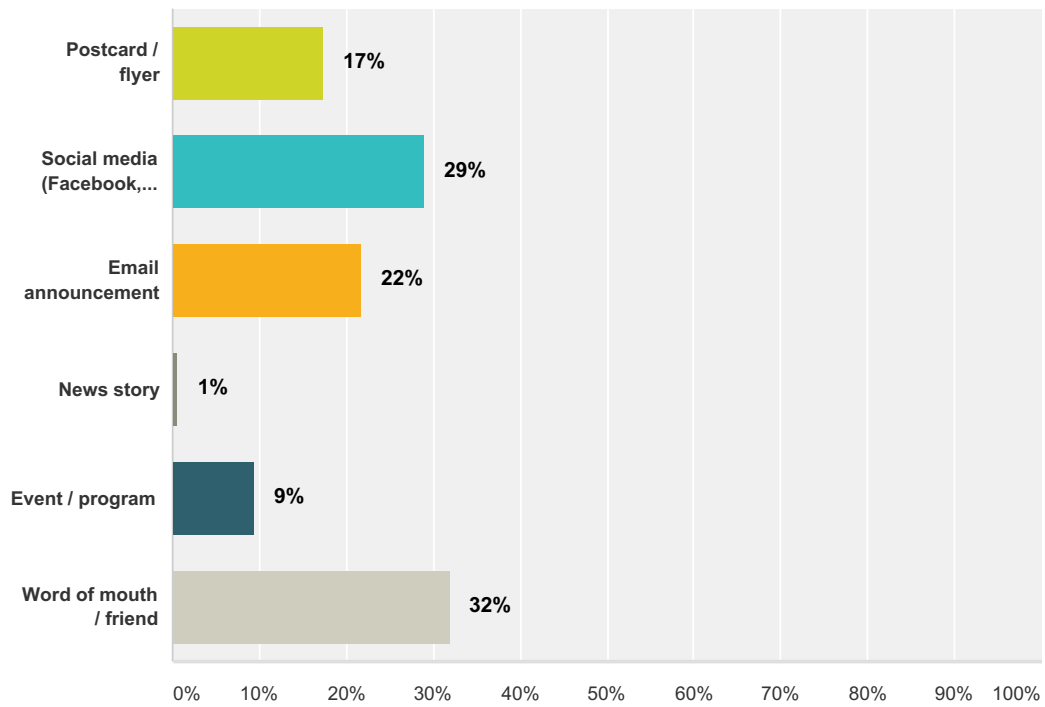
**Q20 Other comments regarding the
Carbondale Bicycle Master Plan.**

Answered: 51 Skipped: 118

See end of document for detailed list of responses.

Q21 How did you find out about this survey? (choose all that apply)

Answered: 138 Skipped: 31



Answer Choices	Responses
Postcard / flyer	17% 24
Social media (Facebook, Twitter, Instagram, etc)	29% 40
Email announcement	22% 30
News story	1% 1
Event / program	9% 13
Word of mouth / friend	32% 44
Total Respondents: 138	

Q6 What are your top 3 biking destinations within the City? (List up to three)

Answered: 140 Skipped: 29

Answer Choices	Responses
Top Destination	100.00% 140
Other Destination	87.14% 122
Other Destination	68.57% 96

#	Top Destination	Date
1	Law School	10/31/2015 10:22 PM
2	SIU	10/31/2015 12:00 AM
3	Murdale	10/30/2015 11:05 PM
4	SIU	10/30/2015 10:52 PM
5	Murdale	10/30/2015 10:26 PM
6	Murdale shopping center	10/30/2015 9:49 PM
7	SIU	10/30/2015 9:41 PM
8	Siu	10/30/2015 9:04 PM
9	SIU	10/30/2015 8:47 PM
10	SIU	10/28/2015 11:05 AM
11	SIU Campus	10/28/2015 10:34 AM
12	SIU Campus	10/27/2015 2:29 PM
13	Down Town	10/26/2015 8:49 AM
14	Campus Lake .	10/23/2015 8:06 PM
15	SIU	10/22/2015 8:02 PM
16	SIU campus	10/22/2015 8:28 AM
17	Castle Perilous	10/21/2015 6:08 PM
18	SIUC	10/21/2015 10:15 AM
19	Town Square	10/20/2015 11:08 PM
20	Grocery store - Schnucks	10/20/2015 9:14 PM
21	Downtown, Town Square	10/19/2015 6:24 PM
22	evergreen park	10/19/2015 12:50 PM
23	SIU CAMPUS	10/19/2015 12:36 PM
24	Longbranch Cafe	10/17/2015 8:59 PM
25	The strip	10/17/2015 2:20 PM
26	Save a Lot	10/15/2015 7:13 PM
27	Farmers' Market	10/15/2015 4:02 PM
28	Campus	10/15/2015 2:26 PM
29	SIUC Campus	10/15/2015 8:03 AM
30	SIU campus	10/15/2015 1:21 AM

31	SIUC	10/14/2015 7:08 PM
32	SIU Campus	10/13/2015 11:42 AM
33	No Destination, Go where I go.	10/12/2015 4:44 PM
34	School	10/12/2015 5:09 AM
35	Morris Library	10/11/2015 9:56 PM
36	Murdale	10/11/2015 12:33 PM
37	Siu campus	10/11/2015 12:23 PM
38	SIU Campus	10/11/2015 12:21 PM
39	Long Branch	10/10/2015 9:59 AM
40	SIU Campus - Chautauqua/McLafferty	10/9/2015 12:20 PM
41	Town Square Area	10/7/2015 10:41 PM
42	Neighborhood Co-op	10/7/2015 9:14 PM
43	Murdale	10/7/2015 5:23 PM
44	SIU Campus	10/7/2015 3:59 PM
45	Downtown Carbondale	10/7/2015 3:43 PM
46	Carbondale Public Library	10/7/2015 3:12 PM
47	SIU campus	10/6/2015 10:11 PM
48	Arnold's Market	10/6/2015 10:54 AM
49	Longbranch	10/6/2015 9:39 AM
50	SIUC	10/5/2015 2:35 PM
51	SIU	10/5/2015 12:20 PM
52	SIU Campus Lake and surrounding areas for fitness riding (not to work or attend SIU)	10/2/2015 4:46 PM
53	Murdale shopping	10/2/2015 2:07 PM
54	Airport	10/2/2015 7:50 AM
55	Southern IL. Airport	10/1/2015 10:21 PM
56	SIU	10/1/2015 3:53 PM
57	SIU	10/1/2015 12:36 PM
58	Carbondale Main Street	10/1/2015 11:35 AM
59	Turley Park	9/30/2015 8:36 PM
60	Schnucks	9/30/2015 4:47 PM
61	SIU	9/30/2015 3:30 PM
62	Downtown Strip	9/30/2015 2:58 PM
63	Schnucks	9/30/2015 2:36 PM
64	SIUC	9/30/2015 2:28 PM
65	Girlfriend's house	9/30/2015 2:11 PM
66	Just to move around the campus	9/30/2015 2:06 PM
67	Chicago downtown	9/30/2015 2:00 PM
68	SIU Campus	9/30/2015 1:53 PM
69	classes	9/30/2015 1:52 PM
70	None I use a bike trainer	9/30/2015 1:49 PM
71	Aldi's/Walmart Area	9/30/2015 1:44 PM

72	Campus area	9/30/2015 1:42 PM
73	Campus	9/30/2015 1:35 PM
74	School	9/30/2015 1:33 PM
75	SIUC	9/30/2015 1:28 PM
76	Campus area	9/30/2015 1:24 PM
77	SIUC	9/30/2015 1:20 PM
78	siu	9/30/2015 1:16 PM
79	grocery store	9/30/2015 1:13 PM
80	class	9/30/2015 12:59 PM
81	Lawson	9/30/2015 12:58 PM
82	Touch of nature	9/30/2015 12:48 PM
83	classes	9/30/2015 12:46 PM
84	SIU Campus	9/30/2015 12:39 PM
85	SIU	9/30/2015 12:36 PM
86	Class	9/30/2015 12:31 PM
87	Southern Illinois University Carbondale	9/30/2015 12:28 PM
88	Carbondale Main street	9/30/2015 12:21 PM
89	school	9/30/2015 12:12 PM
90	Engineering Building	9/30/2015 12:11 PM
91	SIU	9/30/2015 12:03 PM
92	bike trail by thompson point	9/30/2015 12:01 PM
93	Campus	9/30/2015 11:53 AM
94	SIU Campus	9/30/2015 11:14 AM
95	Work	9/30/2015 11:02 AM
96	Plaza Records	9/30/2015 10:28 AM
97	parks	9/30/2015 9:50 AM
98	work reed station road	9/30/2015 1:44 AM
99	Airport as part of training ri oute	9/29/2015 4:08 PM
100	SIUC	9/29/2015 10:58 AM
101	The strip, Bike shops	9/28/2015 7:36 PM
102	Campus	9/28/2015 4:13 PM
103	wine trails kinkade trail cedar lake trail	9/28/2015 4:10 PM
104	Friends	9/28/2015 4:07 PM
105	SIU campus	9/28/2015 1:22 PM
106	Carbondale Cycle	9/28/2015 10:08 AM
107	SIU	9/28/2015 9:45 AM
108	The Bike Surgeon	9/28/2015 8:51 AM
109	campus	9/28/2015 8:29 AM
110	SIU	9/24/2015 4:04 PM
111	SIU campus	9/24/2015 2:33 PM
112	SIUC	9/24/2015 2:22 PM

113	Campus	9/24/2015 12:12 PM
114	SIU	9/24/2015 11:22 AM
115	SIUC	9/24/2015 11:22 AM
116	Neighborhood coop	9/22/2015 11:07 PM
117	COOP	9/22/2015 11:01 AM
118	Farmers Market	9/22/2015 7:45 AM
119	Evergreen Park	9/22/2015 7:27 AM
120	SIU Campus	9/22/2015 6:41 AM
121	Murdale shopping center	9/21/2015 11:53 PM
122	The REC center , the CO-Op, downtown	9/21/2015 9:09 PM
123	SIU	9/21/2015 8:57 PM
124	Campus	9/21/2015 5:25 PM
125	Parks	9/21/2015 3:11 PM
126	SIU	9/21/2015 2:32 PM
127	Murdale Shopping Center	9/21/2015 12:16 PM
128	Evergreen Park	9/21/2015 12:11 PM
129	farmers market	9/21/2015 12:04 PM
130	1115 West Sycamore (Hickory Lodge)	9/21/2015 11:35 AM
131	SIU campus	9/21/2015 11:07 AM
132	Murdale Shopping Center	9/21/2015 10:05 AM
133	SIU	9/19/2015 8:48 PM
134	Wall street	9/18/2015 11:57 PM
135	Murdale Shopping Center	9/18/2015 1:25 PM
136	The strip	9/18/2015 12:27 PM
137	Church lady United Thrift Store North Illinois Avenue	9/18/2015 9:58 AM
138	IDOT	9/18/2015 9:42 AM
139	Campus	9/18/2015 9:02 AM
140	SIU Campus	9/17/2015 9:59 PM
#	Other Destination	Date
1	Around SIU Campus (for fitness) including surrounding highways	10/31/2015 10:22 PM
2	Murdale	10/31/2015 12:00 AM
3	Library	10/30/2015 11:05 PM
4	Harbaughs	10/30/2015 10:52 PM
5	Schnuks Grocery Store	10/30/2015 10:26 PM
6	Public library	10/30/2015 9:49 PM
7	Thai taste	10/30/2015 9:04 PM
8	Murdale Shopping Center	10/30/2015 8:47 PM
9	Murdale Mall	10/28/2015 10:34 AM
10	Neighborhood	10/27/2015 2:29 PM
11	West Side	10/26/2015 8:49 AM
12	Tunnel Hill Trail.	10/23/2015 8:06 PM

13	Library	10/22/2015 8:02 PM
14	University Mall	10/22/2015 8:28 AM
15	Neighborhood CO-OP	10/21/2015 6:08 PM
16	Murdale Shopping Center	10/21/2015 10:15 AM
17	The Strip	10/20/2015 11:08 PM
18	The Mall	10/20/2015 9:14 PM
19	Superblock	10/19/2015 6:24 PM
20	turley park	10/19/2015 12:50 PM
21	Murdale Shopping Center	10/19/2015 12:36 PM
22	Schnucks	10/17/2015 8:59 PM
23	Friends homes	10/17/2015 2:20 PM
24	Public Library	10/15/2015 7:13 PM
25	Office	10/15/2015 4:02 PM
26	Bike Shops	10/15/2015 8:03 AM
27	Co-op	10/14/2015 7:08 PM
28	Tres Hombres	10/13/2015 11:42 AM
29	Murdale shopping center	10/12/2015 5:09 AM
30	East side Post Office	10/11/2015 9:56 PM
31	University	10/11/2015 12:33 PM
32	Grocery store	10/11/2015 12:23 PM
33	Main St	10/11/2015 12:21 PM
34	Barnes & Noble	10/10/2015 9:59 AM
35	Airport - New Era Road	10/9/2015 12:20 PM
36	Mall	10/7/2015 10:41 PM
37	Post Office	10/7/2015 9:14 PM
38	Turley Park	10/7/2015 5:23 PM
39	Cedar Lake	10/7/2015 3:59 PM
40	SIU from downtown	10/7/2015 3:43 PM
41	SIU Campus	10/7/2015 3:12 PM
42	Southern Illinois Airport	10/6/2015 10:11 PM
43	Huck's	10/6/2015 10:54 AM
44	Varsity	10/6/2015 9:39 AM
45	Murdale Shopping Center	10/5/2015 2:35 PM
46	shopping area (Barn and noble)	10/5/2015 12:20 PM
47	Work at Life Center in Carbondale	10/2/2015 4:46 PM
48	Farmer's Market at West town	10/2/2015 2:07 PM
49	Mall	10/2/2015 7:50 AM
50	Back Roads into Murphysboro	10/1/2015 10:21 PM
51	campus lake	10/1/2015 12:36 PM
52	Grocery Store	9/30/2015 8:36 PM
53	Walgreens	9/30/2015 4:47 PM

54	THE CO-OP	9/30/2015 3:30 PM
55	SIU Campus	9/30/2015 2:58 PM
56	The strip	9/30/2015 2:36 PM
57	Murdale Shopping Center	9/30/2015 2:28 PM
58	Library	9/30/2015 2:11 PM
59	Wallmart	9/30/2015 2:06 PM
60	Giant park	9/30/2015 2:00 PM
61	Murdale Shopping Center	9/30/2015 1:53 PM
62	Nieghborhood Coop	9/30/2015 1:44 PM
63	Murdale shopping center	9/30/2015 1:42 PM
64	Downtown Carbondale	9/30/2015 1:35 PM
65	See family	9/30/2015 1:33 PM
66	The Strip	9/30/2015 1:28 PM
67	Stores (Schnucks, Walmart, etc)	9/30/2015 1:24 PM
68	Carbondale Co-Op	9/30/2015 1:20 PM
69	walmart	9/30/2015 1:16 PM
70	friends house	9/30/2015 1:13 PM
71	grocery shopping	9/30/2015 12:59 PM
72	intramural sports fields	9/30/2015 12:58 PM
73	Classes	9/30/2015 12:48 PM
74	work (SIU Campus Mail Services)	9/30/2015 12:46 PM
75	SIU rec center	9/30/2015 12:39 PM
76	Walgreens	9/30/2015 12:31 PM
77	My Apartment	9/30/2015 12:28 PM
78	Southern Illinois university	9/30/2015 12:21 PM
79	shopping	9/30/2015 12:12 PM
80	Faner Building	9/30/2015 12:11 PM
81	Home	9/30/2015 12:03 PM
82	n/a	9/30/2015 12:01 PM
83	Restaurant	9/30/2015 11:53 AM
84	Bike Shops	9/30/2015 11:14 AM
85	House & Home Related Destinations (shopping, banking, etc.)	9/30/2015 11:02 AM
86	Schnucks	9/30/2015 10:28 AM
87	shopping	9/30/2015 9:50 AM
88	food grocery resturants	9/30/2015 1:44 AM
89	SIU campus	9/29/2015 4:08 PM
90	Bike Shops	9/28/2015 4:07 PM
91	Turley Park	9/28/2015 1:22 PM
92	SIU Campus	9/28/2015 10:08 AM
93	Downtown	9/28/2015 9:45 AM
94	SIU	9/28/2015 8:51 AM

95	the strip/downtown	9/28/2015 8:29 AM
96	downtown	9/24/2015 2:33 PM
97	east Walnut, mall, CCHS, etc.	9/24/2015 2:22 PM
98	Superblock	9/24/2015 12:12 PM
99	Hangar 9	9/24/2015 11:22 AM
100	Murdale	9/24/2015 11:22 AM
101	Evergreen park	9/22/2015 11:07 PM
102	SIU	9/22/2015 11:01 AM
103	Long Branch Cafe	9/22/2015 7:45 AM
104	Gold's Gym	9/22/2015 7:27 AM
105	Neighborhood Coop	9/22/2015 6:41 AM
106	Siu campus	9/21/2015 11:53 PM
107	Anywhere on Pleasant Hill or Chautauqua	9/21/2015 9:09 PM
108	Park district pool	9/21/2015 8:57 PM
109	Liquor store	9/21/2015 3:11 PM
110	downtown Carbondale	9/21/2015 12:16 PM
111	Turley Park	9/21/2015 12:11 PM
112	family	9/21/2015 12:04 PM
113	Murdale Shopping Center	9/21/2015 11:35 AM
114	friends and family homes	9/21/2015 11:07 AM
115	SIU	9/21/2015 10:05 AM
116	My House	9/19/2015 8:48 PM
117	Lewis lane	9/18/2015 11:57 PM
118	Neighborhoods behind Murdale	9/18/2015 1:25 PM
119	farmers market	9/18/2015 12:27 PM
120	Unica Mexican Bakery	9/18/2015 9:58 AM
121	Union Hill Road	9/18/2015 9:02 AM
122	Walmart	9/17/2015 9:59 PM
#	Other Destination	Date
1	Schnucks	10/31/2015 12:00 AM
2	Town Square	10/30/2015 11:05 PM
3	Phoenix Cycle	10/30/2015 10:52 PM
4	Downtown	10/30/2015 10:26 PM
5	SIU	10/30/2015 9:49 PM
6	Fat patties	10/30/2015 9:04 PM
7	The Strip	10/30/2015 8:47 PM
8	Strip	10/28/2015 10:34 AM
9	Park	10/27/2015 2:29 PM
10	East Side	10/26/2015 8:49 AM
11	Southern Illinois University Campus.	10/23/2015 8:06 PM
12	Mural shopping center	10/22/2015 8:02 PM

13	Jimmy John's	10/21/2015 6:08 PM
14	Schnucks	10/21/2015 10:15 AM
15	Murdale Shopping Center	10/20/2015 11:08 PM
16	SIU Campus	10/20/2015 9:14 PM
17	SIU Campus	10/19/2015 6:24 PM
18	just around town	10/19/2015 12:50 PM
19	Downtown	10/19/2015 12:36 PM
20	Carbondale Public Library	10/17/2015 8:59 PM
21	Sunset concerts or other activities	10/17/2015 2:20 PM
22	Eurma C Hayes Center	10/15/2015 7:13 PM
23	Downtown	10/14/2015 7:08 PM
24	Schnuck's	10/13/2015 11:42 AM
25	Downtown	10/12/2015 5:09 AM
26	Unitarian Fellowship	10/11/2015 9:56 PM
27	Cita Center	10/11/2015 12:33 PM
28	Student Rec center	10/11/2015 12:23 PM
29	Walnut St	10/11/2015 12:21 PM
30	Student Center	10/10/2015 9:59 AM
31	Parks - Superblock and Parrish Fields	10/7/2015 10:41 PM
32	SIU Credit Union	10/7/2015 9:14 PM
33	To work using Sycamore Avenue	10/7/2015 3:43 PM
34	Circle K on Pleasant Hill Road	10/6/2015 10:54 AM
35	Pags	10/6/2015 9:39 AM
36	Yoga One-O-One	10/5/2015 2:35 PM
37	Murdal Shopping area	10/5/2015 12:20 PM
38	Murdale Shopping Center	10/2/2015 4:46 PM
39	Makanda Water Tower	10/1/2015 10:21 PM
40	friends' houses	10/1/2015 12:36 PM
41	Downtown	9/30/2015 8:36 PM
42	True Value	9/30/2015 4:47 PM
43	Downtown	9/30/2015 3:30 PM
44	Old jazz district	9/30/2015 2:58 PM
45	Co-op	9/30/2015 2:36 PM
46	The Strip	9/30/2015 2:28 PM
47	Co-Op	9/30/2015 2:11 PM
48	University Mall	9/30/2015 2:06 PM
49	Campus	9/30/2015 2:00 PM
50	SIUC Campus	9/30/2015 1:44 PM
51	wal mart	9/30/2015 1:42 PM
52	Friends Houses/ Apartments	9/30/2015 1:33 PM
53	Wal-Mart	9/30/2015 1:28 PM

54	farmer's market at Murdale shopping center	9/30/2015 1:16 PM
55	lake trail	9/30/2015 12:59 PM
56	My house	9/30/2015 12:58 PM
57	West Campus	9/30/2015 12:39 PM
58	Food places	9/30/2015 12:31 PM
59	Friends Houses/ Apartments	9/30/2015 12:28 PM
60	Walgreens	9/30/2015 12:21 PM
61	Parks	9/30/2015 12:12 PM
62	Neely Hall	9/30/2015 12:11 PM
63	Friend's Dorm	9/30/2015 12:03 PM
64	n/a	9/30/2015 12:01 PM
65	Class	9/30/2015 11:53 AM
66	Parks	9/30/2015 11:14 AM
67	Recreation	9/30/2015 11:02 AM
68	Kroger	9/30/2015 10:28 AM
69	restaurants	9/30/2015 9:50 AM
70	parks	9/30/2015 1:44 AM
71	Evergreen Park	9/28/2015 1:22 PM
72	East Side	9/28/2015 9:45 AM
73	Kroger	9/28/2015 8:51 AM
74	murdale/turley park area	9/28/2015 8:29 AM
75	Murdale shopping center	9/24/2015 2:33 PM
76	Schnucks	9/24/2015 2:22 PM
77	Longbranch Cafe	9/24/2015 11:22 AM
78	The Strip	9/24/2015 11:22 AM
79	Siu	9/22/2015 11:07 PM
80	Carbondale Strip	9/22/2015 11:01 AM
81	Fat Bottom Betty's	9/22/2015 7:45 AM
82	South 51	9/22/2015 7:27 AM
83	Around my neighborhood	9/22/2015 6:41 AM
84	Parks	9/21/2015 11:53 PM
85	I would love to be able to bike to Pomona and Hickory ridge but I'm too scared of random dogs. We need to do something about the No Leash Law	9/21/2015 9:09 PM
86	Schnucks	9/21/2015 8:57 PM
87	work = SIU Press (just off of McLafferty Rd behind the old Library annex)	9/21/2015 12:16 PM
88	Downtown Carbondale/SIU	9/21/2015 12:11 PM
89	friends	9/21/2015 12:04 PM
90	Post office on east side	9/21/2015 11:35 AM
91	Carbondale library	9/21/2015 10:05 AM
92	Sycamore St.	9/18/2015 11:57 PM
93	SIUC	9/18/2015 1:25 PM

94	campus	9/18/2015 12:27 PM
95	Murdale Shopping Center	9/18/2015 9:58 AM
96	University Mall	9/17/2015 9:59 PM

Q7 What are destinations outside of the City limits that you bike from the City (or would like to bike)? (List up to three)

Answered: 98 Skipped: 71

Answer Choices	Responses	
Top Destination	100.00%	98
Other Destination	79.59%	78
Other Destination	57.14%	56

#	Top Destination	Date
1	Murphysboro	10/31/2015 10:22 PM
2	Carterville	10/30/2015 10:52 PM
3	Cedar Lake	10/30/2015 10:26 PM
4	Cedar Lake	10/30/2015 9:49 PM
5	Murphysboro	10/30/2015 9:41 PM
6	Giant city	10/30/2015 9:04 PM
7	Cobden	10/30/2015 8:47 PM
8	Giant City	10/28/2015 11:05 AM
9	Reed Station Road	10/28/2015 10:34 AM
10	Giant City State Park	10/27/2015 2:29 PM
11	Makanda	10/26/2015 8:49 AM
12	Murdale Shopping Center.	10/23/2015 8:06 PM
13	Crab Orchard	10/21/2015 6:42 PM
14	Giant City State Park	10/21/2015 5:36 PM
15	John A. Logan College	10/21/2015 10:15 AM
16	Neighborhoods surrounding Pleasant Hill that have no bike connection.	10/20/2015 11:08 PM
17	Giant City Park	10/20/2015 9:14 PM
18	Touch of Nature/Giant City	10/19/2015 6:24 PM
19	murphysboro	10/19/2015 12:50 PM
20	Touch of Nature	10/19/2015 12:36 PM
21	Giant City	10/17/2015 8:59 PM
22	Giant City State Park	10/15/2015 7:13 PM
23	Cedar Lake	10/15/2015 2:26 PM
24	Old US 51	10/15/2015 8:03 AM
25	Cedar Lake	10/13/2015 11:42 AM
26	Giant City	10/12/2015 4:44 PM
27	Spillway Road	10/11/2015 9:56 PM
28	Giant City Park	10/10/2015 9:59 AM
29	Airport - New Era Road	10/9/2015 12:20 PM

30	Giant City Park	10/7/2015 9:14 PM
31	none	10/7/2015 5:23 PM
32	Giant City and Makanda via Springer Ridge Road	10/6/2015 10:11 PM
33	Giant City	10/5/2015 2:35 PM
34	Giant City Park	10/5/2015 12:20 PM
35	Murphysboro	10/2/2015 4:46 PM
36	Cobden	10/2/2015 7:50 AM
37	No destination....country roads south of Carbondale.	10/1/2015 3:53 PM
38	Giant City	10/1/2015 12:36 PM
39	EMAC - Reed Station Road	9/30/2015 4:47 PM
40	to giant city	9/30/2015 3:30 PM
41	Venegoni Distributing (workplace)	9/30/2015 2:58 PM
42	Cedar Lake	9/30/2015 2:28 PM
43	Crab Orchard	9/30/2015 2:11 PM
44	Murphysboro	9/30/2015 2:06 PM
45	Giant City Park	9/30/2015 1:53 PM
46	walmart	9/30/2015 1:52 PM
47	Madison County Bike trail system	9/30/2015 1:49 PM
48	Arnolds market	9/30/2015 1:42 PM
49	Giant City	9/30/2015 1:28 PM
50	Don't have any preference	9/30/2015 1:24 PM
51	local forests/parks	9/30/2015 1:20 PM
52	Giant City	9/30/2015 1:16 PM
53	giant city park	9/30/2015 1:13 PM
54	giant city	9/30/2015 12:59 PM
55	n/a	9/30/2015 12:31 PM
56	Gaint City	9/30/2015 12:21 PM
57	Giant City	9/30/2015 12:12 PM
58	Parks	9/30/2015 12:03 PM
59	n/a	9/30/2015 11:53 AM
60	Giant City	9/30/2015 11:14 AM
61	Home	9/30/2015 11:02 AM
62	Giant City Park	9/30/2015 10:28 AM
63	giant city and other parks nature trails	9/30/2015 9:50 AM
64	home desoto	9/30/2015 1:44 AM
65	Giant City Park	9/29/2015 4:08 PM
66	Giant City	9/29/2015 10:58 AM
67	Rural south of town	9/28/2015 7:36 PM
68	Spillway Road, Devil's Kitchen/Little Grassy	9/28/2015 4:13 PM
69	Giant City	9/28/2015 4:07 PM
70	Trail at Cedar Lake	9/28/2015 1:22 PM

71	Giant City State Park	9/28/2015 11:29 AM
72	Giant City	9/28/2015 10:08 AM
73	Giant City	9/28/2015 9:45 AM
74	Giant City Park	9/28/2015 8:51 AM
75	giant city	9/28/2015 8:29 AM
76	Owl Creek Winery	9/24/2015 2:33 PM
77	Makanda	9/24/2015 2:22 PM
78	Scratch Brewery	9/24/2015 11:22 AM
79	Southern Illinois airport	9/22/2015 11:07 PM
80	Walker's Bluff	9/22/2015 11:01 AM
81	Hedman's Winery	9/22/2015 7:45 AM
82	Crab Orchard	9/22/2015 7:27 AM
83	Giant City Park	9/22/2015 6:41 AM
84	Southern Illinois airport	9/21/2015 11:53 PM
85	All down 127	9/21/2015 9:09 PM
86	Giant City	9/21/2015 8:57 PM
87	Crab Orchard Lake	9/21/2015 12:16 PM
88	Cedar Lake	9/21/2015 12:11 PM
89	Boo park	9/21/2015 12:04 PM
90	Jackson County Health Dept	9/21/2015 11:35 AM
91	Crab Orchard or other nature preserves	9/21/2015 11:07 AM
92	SIU airport	9/21/2015 10:05 AM
93	Old 13 route	9/18/2015 11:57 PM
94	Giant City	9/18/2015 4:19 PM
95	Castle park	9/18/2015 12:27 PM
96	Makanda Illinois	9/18/2015 9:58 AM
97	USFWS - Crab Orchard NWR	9/18/2015 9:42 AM
98	Cedar Lake	9/18/2015 9:02 AM
#	Other Destination	Date
1	Marion	10/31/2015 10:22 PM
2	giant city	10/30/2015 10:52 PM
3	Giant City State Park/Makanda	10/30/2015 9:49 PM
4	Murphysboro	10/30/2015 8:47 PM
5	US 51 South to Cobden Area	10/27/2015 2:29 PM
6	Murphysboro	10/26/2015 8:49 AM
7	Rural King.	10/23/2015 8:06 PM
8	Kincaid	10/21/2015 6:42 PM
9	Giant City State Park	10/21/2015 10:15 AM
10	Murphysboro (would like bike accessibility along IL Rt. 13 in Jackson Co.)	10/20/2015 11:08 PM
11	Cobden	10/20/2015 9:14 PM
12	Little Grassy, Devil's Kitchen	10/19/2015 6:24 PM

13	east side, giant city road	10/19/2015 12:50 PM
14	Giant City Park	10/19/2015 12:36 PM
15	Wine Trail	10/15/2015 7:13 PM
16	Loop outside of town on Gaint City Rd.	10/15/2015 8:03 AM
17	Giant City	10/13/2015 11:42 AM
18	Giant City Park	10/11/2015 9:56 PM
19	Blue Sky Winery	10/10/2015 9:59 AM
20	Murphysboro	10/9/2015 12:20 PM
21	Murphysboro	10/7/2015 9:14 PM
22	Carbondale to Murphysboro area via Chatauqua Road	10/6/2015 10:11 PM
23	Little Grassy Lake	10/5/2015 2:35 PM
24	Cedar Lake (would like to....don't go any farther than where Union Hills Rd improvements stop)	10/2/2015 4:46 PM
25	Giant City	10/2/2015 7:50 AM
26	Giant City State Park	10/1/2015 3:53 PM
27	friends' homes	10/1/2015 12:36 PM
28	Giant City	9/30/2015 4:47 PM
29	Down old and new highway 13	9/30/2015 3:30 PM
30	Arboreatum	9/30/2015 2:28 PM
31	Giant City	9/30/2015 2:11 PM
32	Giant city	9/30/2015 2:06 PM
33	Evergreen Park	9/30/2015 1:53 PM
34	school	9/30/2015 1:52 PM
35	Crab orchard lake	9/30/2015 1:42 PM
36	Murphysboro	9/30/2015 1:28 PM
37	Marion	9/30/2015 1:16 PM
38	cedar lake	9/30/2015 1:13 PM
39	shawnee forest	9/30/2015 12:59 PM
40	n/a	9/30/2015 12:31 PM
41	Touch of Nature	9/30/2015 12:21 PM
42	Inspiration Point	9/30/2015 12:12 PM
43	Lakes	9/30/2015 12:03 PM
44	n/a	9/30/2015 11:53 AM
45	Cedar Lake	9/30/2015 11:14 AM
46	Recreation Sites (Giant City, Cedar Lake, Scratch Brewery)	9/30/2015 11:02 AM
47	Makanda	9/30/2015 10:28 AM
48	murphysboro	9/30/2015 9:50 AM
49	murphysboro marion	9/30/2015 1:44 AM
50	Crab Orchard Refuge / Spillway Rd.	9/29/2015 4:08 PM
51	Giant City	9/28/2015 4:13 PM
52	Cedar Lake	9/28/2015 4:07 PM
53	Giant City	9/28/2015 1:22 PM

54	Makanda	9/28/2015 10:08 AM
55	West Side of Cedar Lake	9/28/2015 9:45 AM
56	Crab Orchard Refuge	9/28/2015 8:51 AM
57	murphysboro/pomona	9/28/2015 8:29 AM
58	Kerr Canyon Road	9/24/2015 2:33 PM
59	Murphysboro	9/24/2015 2:22 PM
60	Giant City Park	9/24/2015 11:22 AM
61	Murphysboro wal mart	9/22/2015 11:07 PM
62	Monte Alegre	9/22/2015 11:01 AM
63	Bald Knob Cross	9/22/2015 7:45 AM
64	Cobden	9/22/2015 7:27 AM
65	Murphysboro	9/21/2015 11:53 PM
66	All wineries and Little Grand Canyon	9/21/2015 9:09 PM
67	Cobden	9/21/2015 8:57 PM
68	wineries (Owl Creek)	9/21/2015 12:16 PM
69	Little Grassy Lake	9/21/2015 12:11 PM
70	JALC	9/21/2015 11:35 AM
71	Giant City	9/21/2015 11:07 AM
72	local Vineyards	9/21/2015 10:05 AM
73	Wood road	9/18/2015 11:57 PM
74	Wineries	9/18/2015 4:19 PM
75	giant city state park	9/18/2015 12:27 PM
76	Giant City Park	9/18/2015 9:58 AM
77	Kite Hill Winery	9/18/2015 9:42 AM
78	Makanda	9/18/2015 9:02 AM
#	Other Destination	Date
1	Murphysboro	10/30/2015 9:49 PM
2	Giant City Park	10/30/2015 8:47 PM
3	Pleasant Hill Rd West Area	10/27/2015 2:29 PM
4	Club Coyote	10/26/2015 8:49 AM
5	Golds Gym.	10/23/2015 8:06 PM
6	Giant City	10/21/2015 6:42 PM
7	Cartersville, Marion, and anything on Rt. 13 east of Giant City Rd. that is currently poorly accessible.	10/20/2015 11:08 PM
8	Carbondale Airport	10/20/2015 9:14 PM
9	Murphysboro	10/19/2015 6:24 PM
10	Murphysboro	10/15/2015 7:13 PM
11	Friend's Homes	10/13/2015 11:42 AM
12	Cedar Lake	10/10/2015 9:59 AM
13	Crab Orchard Lake	10/9/2015 12:20 PM
14	Airport	10/7/2015 9:14 PM
15	Carbondale to Elkhorn via Dillinger and Reed Station Road	10/6/2015 10:11 PM

16	Alto Pass/Cobden	10/5/2015 2:35 PM
17	Giant City State Park	10/2/2015 4:46 PM
18	Murphyboro	10/2/2015 7:50 AM
19	Crab Orchard	10/1/2015 3:53 PM
20	Murphysboro	9/30/2015 4:47 PM
21	Down hwy 51 to Cobden	9/30/2015 3:30 PM
22	Garden of the Gods	9/30/2015 2:11 PM
23	movies	9/30/2015 1:52 PM
24	Department of motor vehicle	9/30/2015 1:42 PM
25	Camp Ondessonk	9/30/2015 1:28 PM
26	Murphysboro	9/30/2015 1:16 PM
27	little grassy	9/30/2015 1:13 PM
28	n/a	9/30/2015 12:31 PM
29	Co-op	9/30/2015 12:21 PM
30	Hiking Trails	9/30/2015 12:03 PM
31	n/a	9/30/2015 11:53 AM
32	Murphysboro	9/30/2015 11:14 AM
33	Houses of Friends & Family	9/30/2015 11:02 AM
34	Murphysboro	9/30/2015 10:28 AM
35	marion	9/30/2015 9:50 AM
36	giant city park	9/30/2015 1:44 AM
37	SIU Airport	9/28/2015 1:22 PM
38	North East of City (home)	9/28/2015 9:45 AM
39	Devils Kitchen Lake	9/28/2015 8:51 AM
40	blue sky	9/28/2015 8:29 AM
41	La Rue Pine Hills	9/24/2015 2:33 PM
42	Marion	9/24/2015 2:22 PM
43	--	9/22/2015 11:01 AM
44	Yellow Moon Cafe	9/22/2015 7:45 AM
45	Alto Pass	9/22/2015 7:27 AM
46	Marion	9/21/2015 11:53 PM
47	A bike rt from 127 to campus with lanes on Chautauqua and Pleasant Hill	9/21/2015 9:09 PM
48	Alto Pass	9/21/2015 8:57 PM
49	Murphysboro	9/21/2015 12:16 PM
50	Giant City State Park	9/21/2015 12:11 PM
51	Giant City State Park	9/21/2015 11:35 AM
52	Strigel road	9/18/2015 11:57 PM
53	Crab Orchard Lake	9/18/2015 4:19 PM
54	little grassy lake	9/18/2015 12:27 PM
55	Walmart	9/18/2015 9:58 AM
56	Midland Restaurant	9/18/2015 9:42 AM

Q8 Currently, what streets do you frequently bicycle on?

Answered: 134 Skipped: 35

Answer Choices	Responses
Most frequent street.	100.00% 134
Other streets.	87.31% 117
Other streets.	70.15% 94

#	Most frequent street.	Date
1	Wall	10/31/2015 10:22 PM
2	Oakland	10/31/2015 12:00 AM
3	Chautauqua	10/30/2015 11:05 PM
4	Grand	10/30/2015 10:52 PM
5	Oakland	10/30/2015 10:26 PM
6	Freeman	10/30/2015 9:49 PM
7	Grand Ave	10/30/2015 9:04 PM
8	Sunset	10/30/2015 8:47 PM
9	chataalkwa	10/28/2015 11:05 AM
10	Lincoln Drive	10/27/2015 2:29 PM
11	US 51	10/26/2015 8:49 AM
12	Poplar St. (due to bike lane)	10/23/2015 8:06 PM
13	Freeman	10/22/2015 8:02 PM
14	Pleasant Hill	10/22/2015 8:28 AM
15	East Grand Ave.	10/21/2015 6:08 PM
16	Pleasant Hill	10/21/2015 10:15 AM
17	Grand Ave.	10/20/2015 11:08 PM
18	Oakland	10/20/2015 9:14 PM
19	Tower Rd	10/19/2015 6:24 PM
20	poplar	10/19/2015 12:50 PM
21	Park	10/19/2015 12:36 PM
22	Oak	10/17/2015 2:20 PM
23	Marion Street	10/15/2015 7:13 PM
24	Sunset	10/15/2015 4:02 PM
25	New 51	10/15/2015 2:26 PM
26	W. Pleseant Hill Rd.	10/15/2015 8:03 AM
27	Glenview	10/15/2015 1:21 AM
28	Sunset	10/14/2015 7:08 PM
29	Oakland/Mill	10/13/2015 11:42 AM
30	Parks School Rd.	10/12/2015 4:44 PM

31	W Freeman st.	10/12/2015 5:09 AM
32	Grand Ave.	10/11/2015 9:56 PM
33	Oakland	10/11/2015 12:33 PM
34	Oakland ave	10/11/2015 12:23 PM
35	Poplar	10/11/2015 12:21 PM
36	Main 51	10/10/2015 9:59 AM
37	New Era Road	10/9/2015 12:20 PM
38	Oak Street	10/7/2015 10:41 PM
39	Glenview	10/7/2015 9:14 PM
40	New Era	10/7/2015 6:12 PM
41	Tower Rd.	10/7/2015 5:23 PM
42	Grand Ave	10/7/2015 3:59 PM
43	Sycamore	10/7/2015 3:43 PM
44	Freeman St.	10/7/2015 3:12 PM
45	Oakland	10/6/2015 10:11 PM
46	South Illinois Avenue (south US 51 past Pleasant Hill Road)	10/6/2015 10:54 AM
47	Mill	10/6/2015 9:39 AM
48	Chatauqua	10/5/2015 2:35 PM
49	Mill street	10/5/2015 12:20 PM
50	Sunset	10/2/2015 4:46 PM
51	Glenview	10/2/2015 2:07 PM
52	Chautauqua	10/2/2015 7:50 AM
53	Pleasant Hill	10/1/2015 3:53 PM
54	Pleasant Hill	10/1/2015 12:36 PM
55	Sycamore	10/1/2015 11:35 AM
56	Sycamore	9/30/2015 8:36 PM
57	Sycamore	9/30/2015 4:47 PM
58	Forest	9/30/2015 3:30 PM
59	S Poplar St	9/30/2015 2:58 PM
60	Oakland	9/30/2015 2:36 PM
61	Poplar	9/30/2015 2:28 PM
62	Campus area	9/30/2015 2:11 PM
63	W. Freeman St.	9/30/2015 2:06 PM
64	wall street	9/30/2015 2:00 PM
65	Poplar	9/30/2015 1:53 PM
66	Campus area near Business School, Northwest Annex, Lincoln Drive	9/30/2015 1:52 PM
67	none	9/30/2015 1:49 PM
68	Wall St	9/30/2015 1:44 PM
69	route 13, University Avenue	9/30/2015 1:42 PM
70	Main street	9/30/2015 1:35 PM
71	Main	9/30/2015 1:33 PM

72	Around school	9/30/2015 1:28 PM
73	Campus area near Business School, Northwest Annex, Lincoln Drive	9/30/2015 1:24 PM
74	Oakland	9/30/2015 1:20 PM
75	Grand	9/30/2015 1:16 PM
76	51 13	9/30/2015 1:13 PM
77	Main street	9/30/2015 12:59 PM
78	School	9/30/2015 12:48 PM
79	Poplar st	9/30/2015 12:46 PM
80	E Grand Ave	9/30/2015 12:39 PM
81	Neely Dr	9/30/2015 12:31 PM
82	Forest Street	9/30/2015 12:28 PM
83	Around school	9/30/2015 12:21 PM
84	Mill st	9/30/2015 12:12 PM
85	E Park St	9/30/2015 12:03 PM
86	mill	9/30/2015 11:53 AM
87	Pleasant Hill Road	9/30/2015 11:14 AM
88	13 East & West	9/30/2015 11:02 AM
89	Sunset Dr.	9/30/2015 10:28 AM
90	hwy 13	9/30/2015 9:50 AM
91	reed station	9/30/2015 1:44 AM
92	Glenview/Scamore/Oakland	9/29/2015 4:08 PM
93	51	9/29/2015 10:58 AM
94	illinois	9/28/2015 7:36 PM
95	Chautauqua	9/28/2015 4:13 PM
96	Chautauqua	9/28/2015 4:10 PM
97	Highway 51	9/28/2015 4:07 PM
98	Poplar	9/28/2015 1:22 PM
99	Boskeydell Road	9/28/2015 11:29 AM
100	Chataqua	9/28/2015 10:08 AM
101	Poplar	9/28/2015 9:45 AM
102	Marion	9/28/2015 8:51 AM
103	chautauqua	9/28/2015 8:29 AM
104	Grand	9/24/2015 4:04 PM
105	Oakland	9/24/2015 2:33 PM
106	Walnut	9/24/2015 2:22 PM
107	Grand	9/24/2015 12:12 PM
108	Chautauqua	9/24/2015 11:22 AM
109	Freeman, Glenview	9/24/2015 11:22 AM
110	Freeman	9/22/2015 11:07 PM
111	Glenview	9/22/2015 11:01 AM
112	Country roads SW of C'dale	9/22/2015 7:45 AM

113	Pleasant Hill	9/22/2015 7:27 AM
114	West Sycamore	9/22/2015 6:41 AM
115	Freeman	9/21/2015 11:53 PM
116	Chautauqua Orchard Hill Pleasant Hill	9/21/2015 9:09 PM
117	Oakland	9/21/2015 8:57 PM
118	Grand Ave.	9/21/2015 5:25 PM
119	Glenview	9/21/2015 3:11 PM
120	Poplar Street	9/21/2015 2:32 PM
121	Glenview Drive	9/21/2015 12:16 PM
122	U.S. 51 N/S	9/21/2015 12:11 PM
123	Route 13	9/21/2015 12:04 PM
124	Grand Avenue	9/21/2015 11:35 AM
125	Mill St	9/21/2015 11:07 AM
126	Sunset	9/21/2015 10:05 AM
127	Wood road	9/18/2015 11:57 PM
128	Crab Orchard Refuge	9/18/2015 4:19 PM
129	Oakland	9/18/2015 1:25 PM
130	giant city	9/18/2015 12:27 PM
131	Illinois Avenue	9/18/2015 9:58 AM
132	West Pleasant Hill Rd	9/18/2015 9:42 AM
133	Tower Road	9/18/2015 9:02 AM
134	S Illinois Ave	9/17/2015 9:59 PM
#	Other streets.	Date
1	Grand	10/31/2015 10:22 PM
2	Poplar	10/31/2015 12:00 AM
3	Oakland	10/30/2015 11:05 PM
4	Giant City	10/30/2015 10:52 PM
5	Sycamore	10/30/2015 10:26 PM
6	Glenview	10/30/2015 9:49 PM
7	Mill	10/30/2015 9:04 PM
8	Chautauqua Blvd	10/30/2015 8:47 PM
9	mill	10/28/2015 11:05 AM
10	Park Street	10/27/2015 2:29 PM
11	Campus	10/26/2015 8:49 AM
12	Mill Street.	10/23/2015 8:06 PM
13	Mill	10/22/2015 8:02 PM
14	Tower Rd	10/22/2015 8:28 AM
15	Highway 51	10/21/2015 6:08 PM
16	Route 13 East	10/21/2015 10:15 AM
17	Illinois Ave.	10/20/2015 11:08 PM
18	Poplar	10/20/2015 9:14 PM

19	Chautauqua	10/19/2015 6:24 PM
20	walnut	10/19/2015 12:50 PM
21	Giant City Rd	10/19/2015 12:36 PM
22	Oakland	10/17/2015 2:20 PM
23	Washington Street	10/15/2015 7:13 PM
24	Chautauqua	10/15/2015 4:02 PM
25	Chautauqua Rd.	10/15/2015 8:03 AM
26	Chautauqua	10/15/2015 1:21 AM
27	Tower	10/14/2015 7:08 PM
28	51 both ways	10/13/2015 11:42 AM
29	S oakland ave	10/12/2015 5:09 AM
30	East Walnut, East Main, Jackson, College, Wall, Giant City Rd., Sunset Dr., Sycamore, Washington	10/11/2015 9:56 PM
31	Cherry	10/11/2015 12:33 PM
32	Mill	10/11/2015 12:23 PM
33	Main	10/11/2015 12:21 PM
34	Campus	10/10/2015 9:59 AM
35	Chautauqua	10/9/2015 12:20 PM
36	West Sycamore	10/7/2015 10:41 PM
37	McLafferty	10/7/2015 9:14 PM
38	Oakland, Charles Rd	10/7/2015 6:12 PM
39	Kent Dr.	10/7/2015 5:23 PM
40	Rt 13	10/7/2015 3:59 PM
41	Poplar	10/7/2015 3:43 PM
42	Oakland Ave.	10/7/2015 3:12 PM
43	Chatauqua Road	10/6/2015 10:11 PM
44	Wall	10/6/2015 9:39 AM
45	13	10/5/2015 2:35 PM
46	main street	10/5/2015 12:20 PM
47	Tower Road, Emerald Lane, Briarwood, Glenview, Freeman	10/2/2015 4:46 PM
48	Chautauqua	10/2/2015 2:07 PM
49	Chautauqua	10/1/2015 3:53 PM
50	Wall Street	10/1/2015 12:36 PM
51	51	10/1/2015 11:35 AM
52	Oakland	9/30/2015 8:36 PM
53	Poplar	9/30/2015 4:47 PM
54	Main	9/30/2015 3:30 PM
55	W Walnut St	9/30/2015 2:58 PM
56	Sycamore	9/30/2015 2:36 PM
57	Oakland	9/30/2015 2:28 PM
58	US 51	9/30/2015 2:11 PM
59	Main street	9/30/2015 2:06 PM

60	13	9/30/2015 1:44 PM
61	Freeman, Oakland, Sycamore	9/30/2015 1:42 PM
62	College	9/30/2015 1:33 PM
63	Wall St	9/30/2015 1:28 PM
64	West Freeman Street	9/30/2015 1:24 PM
65	Main/Walnut	9/30/2015 1:20 PM
66	Lewis	9/30/2015 1:16 PM
67	giant city rd	9/30/2015 1:13 PM
68	the strip	9/30/2015 12:59 PM
69	Cherry St	9/30/2015 12:46 PM
70	13	9/30/2015 12:39 PM
71	n/a	9/30/2015 12:31 PM
72	Freeman Street	9/30/2015 12:28 PM
73	Poplar st	9/30/2015 12:12 PM
74	Wall St	9/30/2015 12:03 PM
75	james	9/30/2015 11:53 AM
76	Campus Drive	9/30/2015 11:14 AM
77	Old 13 East & West	9/30/2015 11:02 AM
78	Campus	9/30/2015 10:28 AM
79	hwy 51	9/30/2015 9:50 AM
80	hwy 13	9/30/2015 1:44 AM
81	Chautauqua	9/29/2015 4:08 PM
82	Lincoln Drive	9/28/2015 4:13 PM
83	Oakland	9/28/2015 4:10 PM
84	Sycamore	9/28/2015 1:22 PM
85	Springer Ridge Road	9/28/2015 11:29 AM
86	51	9/28/2015 10:08 AM
87	Grand, East of Lewis Ln.	9/28/2015 9:45 AM
88	Washington	9/28/2015 8:51 AM
89	pleasant hill	9/28/2015 8:29 AM
90	Wall	9/24/2015 4:04 PM
91	13	9/24/2015 2:33 PM
92	Poplar	9/24/2015 2:22 PM
93	51 (strip)	9/24/2015 12:12 PM
94	Oakland	9/24/2015 11:22 AM
95	Taylor Dr, Oakland, Mill, Sunset	9/24/2015 11:22 AM
96	Glenview	9/22/2015 11:07 PM
97	Strip (Highway 51)	9/22/2015 11:01 AM
98	Makanda Rd	9/22/2015 7:45 AM
99	Giant City	9/22/2015 7:27 AM
100	Glenview	9/22/2015 6:41 AM

101	Oakland	9/21/2015 11:53 PM
102	127 and Crabtree	9/21/2015 9:09 PM
103	Poplar	9/21/2015 8:57 PM
104	Chautauqua	9/21/2015 3:11 PM
105	Elm Street	9/21/2015 2:32 PM
106	Freeman St.	9/21/2015 12:16 PM
107	Pleasant Hill / Union Hill	9/21/2015 12:11 PM
108	old highway 13	9/21/2015 12:04 PM
109	Main St	9/21/2015 11:35 AM
110	Oakland	9/21/2015 11:07 AM
111	oakland	9/21/2015 10:05 AM
112	Pine view	9/18/2015 11:57 PM
113	Sycamore	9/18/2015 1:25 PM
114	Poplar	9/18/2015 9:58 AM
115	US 51	9/18/2015 9:42 AM
116	Mclafferty, Chatauqau	9/18/2015 9:02 AM
117	E Walnut St	9/17/2015 9:59 PM
#	Other streets.	Date
1	Mill	10/31/2015 12:00 AM
2	Emerald	10/30/2015 11:05 PM
3	Walnut	10/30/2015 10:52 PM
4	Chautauqua	10/30/2015 9:49 PM
5	Wall	10/30/2015 9:04 PM
6	College	10/30/2015 8:47 PM
7	13	10/28/2015 11:05 AM
8	Grand Avenue	10/27/2015 2:29 PM
9	S. Illinois St.	10/23/2015 8:06 PM
10	Poplar	10/22/2015 8:02 PM
11	Sunset Dr	10/22/2015 8:28 AM
12	South Wall Street	10/21/2015 6:08 PM
13	Route 13 West	10/21/2015 10:15 AM
14	College St., Main St.	10/20/2015 11:08 PM
15	Oak	10/20/2015 9:14 PM
16	Sunset	10/19/2015 6:24 PM
17	illinois, university	10/19/2015 12:50 PM
18	51	10/19/2015 12:36 PM
19	Illinois	10/17/2015 2:20 PM
20	The Strip	10/15/2015 7:13 PM
21	Cherry	10/15/2015 4:02 PM
22	Union Hill Rd.	10/15/2015 8:03 AM
23	Chataqua	10/14/2015 7:08 PM

24	13 both ways	10/13/2015 11:42 AM
25	51	10/11/2015 12:23 PM
26	Walnut	10/11/2015 12:21 PM
27	Union Hill Rd	10/10/2015 9:59 AM
28	McLafferty	10/9/2015 12:20 PM
29	Jackson	10/7/2015 10:41 PM
30	Chatauqua	10/7/2015 9:14 PM
31	Chautauqua, 51	10/7/2015 6:12 PM
32	Sunset	10/7/2015 5:23 PM
33	Giante City Road	10/7/2015 3:59 PM
34	Oak	10/7/2015 3:43 PM
35	Chautauqua Rd.	10/7/2015 3:12 PM
36	Pleasant Hill Road	10/6/2015 10:11 PM
37	jackson	10/6/2015 9:39 AM
38	51	10/5/2015 2:35 PM
39	13th street	10/5/2015 12:20 PM
40	Hill, Johnson, Dixon, Taylor, Poplar	10/2/2015 4:46 PM
41	Tower Road	10/1/2015 3:53 PM
42	Grand Avenue	10/1/2015 12:36 PM
43	Illinois Ave	9/30/2015 8:36 PM
44	Bridge	9/30/2015 4:47 PM
45	Mill	9/30/2015 3:30 PM
46	Poplar	9/30/2015 2:36 PM
47	Sycamore	9/30/2015 2:28 PM
48	Wall Street	9/30/2015 2:11 PM
49	51	9/30/2015 1:44 PM
50	route 13	9/30/2015 1:42 PM
51	Big City Road	9/30/2015 1:33 PM
52	13	9/30/2015 1:16 PM
53	mill st	9/30/2015 1:13 PM
54	siu campus	9/30/2015 12:59 PM
55	51	9/30/2015 12:39 PM
56	n/a	9/30/2015 12:31 PM
57	Mill Street	9/30/2015 12:28 PM
58	Main st	9/30/2015 12:12 PM
59	Grand Ave	9/30/2015 12:03 PM
60	lincoln	9/30/2015 11:53 AM
61	Old Rt. 13	9/30/2015 11:14 AM
62	Illinois	9/30/2015 11:02 AM
63	S McLafferty Rd	9/30/2015 10:28 AM
64	giant city road	9/30/2015 9:50 AM

65	hwy 51	9/30/2015 1:44 AM
66	West Pleasant Hill	9/29/2015 4:08 PM
67	Pleasant Hill	9/28/2015 4:13 PM
68	Pleasant hill	9/28/2015 4:10 PM
69	Rt 51	9/28/2015 1:22 PM
70	SIU	9/28/2015 9:45 AM
71	Illinois	9/28/2015 8:51 AM
72	mill street	9/28/2015 8:29 AM
73	Oakland	9/24/2015 2:22 PM
74	Poplar	9/24/2015 12:12 PM
75	Freeman	9/24/2015 11:22 AM
76	Sycamore	9/22/2015 11:01 AM
77	Water Valley Rd	9/22/2015 7:45 AM
78	Grand	9/22/2015 7:27 AM
79	Oakland Avenue	9/22/2015 6:41 AM
80	Glenview	9/21/2015 11:53 PM
81	We also need a path connecting Carbondale to Murphysboro. We could use power line trails.	9/21/2015 9:09 PM
82	Chautauqua	9/21/2015 8:57 PM
83	Sunset	9/21/2015 3:11 PM
84	Cherry St.	9/21/2015 12:16 PM
85	Chataqua Rd / Mcclafferty	9/21/2015 12:11 PM
86	Walnut	9/21/2015 11:35 AM
87	University	9/21/2015 11:07 AM
88	Walnut	9/21/2015 10:05 AM
89	Strigel road	9/18/2015 11:57 PM
90	Poplar	9/18/2015 1:25 PM
91	Chautauqua - Glenview - Murdale	9/18/2015 9:58 AM
92	Chautaugua	9/18/2015 9:42 AM
93	Pleasant Hill, Union Hill, Green Ridge	9/18/2015 9:02 AM
94	S University Ave	9/17/2015 9:59 PM

Q9 In the future, what streets would you like to bicycle on? (Perhaps you don't bicycle on these streets now because you feel unsafe)

Answered: 118 Skipped: 51

Answer Choices	Responses	
First choice.	100.00%	118
Other streets.	76.27%	90
Other streets.	50.00%	59

#	First choice.	Date
1	13	10/31/2015 12:00 AM
2	Sycamore	10/30/2015 11:05 PM
3	Lewis	10/30/2015 10:52 PM
4	Walnut	10/30/2015 10:26 PM
5	Chautauqua	10/30/2015 9:49 PM
6	Grand	10/30/2015 9:04 PM
7	Main (IL 13)	10/30/2015 8:47 PM
8	13	10/28/2015 11:05 AM
9	Old 13 east of Carbondale	10/28/2015 10:34 AM
10	Giant City Road	10/27/2015 2:29 PM
11	Biking on any street is unsafe	10/26/2015 8:49 AM
12	Rt. 13; East and West.	10/23/2015 8:06 PM
13	13	10/22/2015 8:02 PM
14	Route 13	10/22/2015 8:28 AM
15	Highway 51	10/21/2015 6:08 PM
16	Route 13 East	10/21/2015 10:15 AM
17	Park St. & Giant City Rd.	10/20/2015 11:08 PM
18	Route 13	10/20/2015 9:14 PM
19	Rt 13, Main and Walnut	10/19/2015 6:24 PM
20	main street	10/19/2015 12:50 PM
21	Park	10/19/2015 12:36 PM
22	All streets	10/17/2015 8:59 PM
23	Rt 13	10/17/2015 2:20 PM
24	13 east and west	10/15/2015 7:13 PM
25	Highway 13	10/15/2015 4:02 PM
26	13 east and west	10/15/2015 2:26 PM
27	Walnut St	10/15/2015 1:21 AM
28	51 South	10/13/2015 11:42 AM

29	Giant City Rd.,	10/11/2015 9:56 PM
30	I-13	10/11/2015 12:33 PM
31	13	10/11/2015 12:23 PM
32	Grand	10/10/2015 9:59 AM
33	Walnut	10/9/2015 12:20 PM
34	Hwy 51	10/7/2015 10:41 PM
35	Illinois	10/7/2015 9:14 PM
36	Tower Rd.	10/7/2015 5:23 PM
37	Illinois	10/7/2015 3:43 PM
38	Chatauqua Rd. (from Emerald St. to Tower Rd.)	10/7/2015 3:12 PM
39	U.S. 51 north to DuQuoin area	10/6/2015 10:11 PM
40	Wall Street	10/6/2015 10:54 AM
41	13	10/6/2015 9:39 AM
42	Chatauqua	10/5/2015 2:35 PM
43	13th street	10/5/2015 12:20 PM
44	Some way to get to east side of town....Walnut St. or other conduit to the east, preferably NOT IL 13.	10/2/2015 4:46 PM
45	Main	10/2/2015 7:50 AM
46	Main Street	10/1/2015 12:36 PM
47	Walnut/Main	9/30/2015 8:36 PM
48	The strip	9/30/2015 5:52 PM
49	East Walnut (East of Giant City)	9/30/2015 4:47 PM
50	All main streets without getting hit!	9/30/2015 3:30 PM
51	S Illinois Ave	9/30/2015 2:58 PM
52	Main	9/30/2015 2:36 PM
53	Highway 13 E/W	9/30/2015 2:28 PM
54	Giant City Road	9/30/2015 2:11 PM
55	I'll not be in U.S. in the future	9/30/2015 2:06 PM
56	All available	9/30/2015 2:00 PM
57	University Ave.	9/30/2015 1:53 PM
58	unknown	9/30/2015 1:52 PM
59	unsafe	9/30/2015 1:49 PM
60	13	9/30/2015 1:44 PM
61	route 13	9/30/2015 1:42 PM
62	any	9/30/2015 1:35 PM
63	The Strip	9/30/2015 1:28 PM
64	Do not know any unsafe area	9/30/2015 1:24 PM
65	Grand Ave	9/30/2015 1:16 PM
66	mill	9/30/2015 1:13 PM
67	Grand Ave	9/30/2015 1:09 PM
68	13	9/30/2015 12:39 PM
69	n/a	9/30/2015 12:31 PM

70	Main Street	9/30/2015 12:28 PM
71	Mainstreet	9/30/2015 12:21 PM
72	Mill st	9/30/2015 12:12 PM
73	Illinois Ave	9/30/2015 12:03 PM
74	mill	9/30/2015 11:53 AM
75	Illinois Avenue	9/30/2015 11:14 AM
76	East Walnut	9/30/2015 11:02 AM
77	Highway 13	9/30/2015 10:28 AM
78	giant city road	9/30/2015 9:50 AM
79	hwy 13	9/30/2015 1:44 AM
80	IL 13	9/29/2015 4:08 PM
81	Route 51	9/28/2015 7:36 PM
82	Chautauqua	9/28/2015 4:13 PM
83	old 13 east and west	9/28/2015 4:10 PM
84	Route 13	9/28/2015 4:07 PM
85	Rt 13	9/28/2015 1:22 PM
86	Giant City Road	9/28/2015 11:29 AM
87	13	9/28/2015 9:45 AM
88	Old Hwy 13 East of Carbondale	9/28/2015 8:51 AM
89	Illinois	9/24/2015 4:04 PM
90	Oakland needs a bike line. It has lots of traffic, bad surface conditions, and I feel unsafe on my commute to work.	9/24/2015 2:33 PM
91	Main	9/24/2015 2:22 PM
92	13 going through the city	9/24/2015 12:12 PM
93	Main Street	9/24/2015 11:22 AM
94	Illinois Ave.	9/24/2015 11:22 AM
95	Route 13	9/22/2015 11:07 PM
96	Oakland	9/22/2015 11:01 AM
97	Pleasant Hill Rd west of Union Hill Rd	9/22/2015 7:45 AM
98	Route 13	9/22/2015 7:27 AM
99	Route 13	9/22/2015 6:41 AM
100	13 east and west-bike lanes there are not safe enough	9/21/2015 11:53 PM
101	Chautauqua/ Pleasant Hill	9/21/2015 9:09 PM
102	Rte 13 from the mall to Wall Street - there are not even sidewalks all the way	9/21/2015 8:57 PM
103	Grand ave	9/21/2015 5:25 PM
104	Walnut	9/21/2015 3:11 PM
105	Main Street	9/21/2015 2:32 PM
106	McLafferty Road	9/21/2015 12:16 PM
107	Illinois hwy 51 n/s	9/21/2015 12:11 PM
108	near the mall	9/21/2015 12:04 PM
109	Giant City Road	9/21/2015 11:35 AM
110	Rt 13	9/21/2015 11:07 AM

111	Illinois	9/21/2015 10:05 AM
112	Poplar	9/19/2015 8:48 PM
113	Old 13 route	9/18/2015 11:57 PM
114	IL 13	9/18/2015 1:25 PM
115	giant city	9/18/2015 12:27 PM
116	Highway 13 to the mall area, Lowes, Walmart, Big Lots, and the Mall. I just don't go that way. too scary.	9/18/2015 9:58 AM
117	along IL 13	9/18/2015 9:42 AM
118	Old Route 13	9/18/2015 9:02 AM
#	Other streets.	Date
1	13	10/31/2015 12:00 AM
2	Mill	10/30/2015 11:05 PM
3	Oakland	10/30/2015 10:52 PM
4	Illinois	10/30/2015 10:26 PM
5	Highway 13	10/30/2015 9:49 PM
6	Wall	10/30/2015 9:04 PM
7	Wall	10/30/2015 8:47 PM
8	51	10/28/2015 11:05 AM
9	Grand Avenue	10/28/2015 10:34 AM
10	US 51 South	10/27/2015 2:29 PM
11	Rt. 51.	10/23/2015 8:06 PM
12	51	10/22/2015 8:02 PM
13	Route 51	10/22/2015 8:28 AM
14	East Main Street	10/21/2015 6:08 PM
15	Route 13 West	10/21/2015 10:15 AM
16	Lewis Ln. (current bike lane is a glorified gutter)	10/20/2015 11:08 PM
17	Route 51	10/20/2015 9:14 PM
18	Giant City	10/19/2015 6:24 PM
19	giant city	10/19/2015 12:50 PM
20	Giant City Rd	10/19/2015 12:36 PM
21	51 north	10/15/2015 7:13 PM
22	Main St	10/15/2015 1:21 AM
23	13 East by Mall	10/13/2015 11:42 AM
24	West Main	10/11/2015 9:56 PM
25	Walnut	10/11/2015 12:33 PM
26	Tower	10/10/2015 9:59 AM
27	Main	10/9/2015 12:20 PM
28	hwy 13	10/7/2015 10:41 PM
29	Walnut	10/7/2015 9:14 PM
30	Kent Dr.	10/7/2015 5:23 PM
31	University	10/7/2015 3:43 PM
32	S Illinois Ave.	10/7/2015 3:12 PM

33	Springer Ridge Road to Giant City	10/6/2015 10:11 PM
34	US 51	10/6/2015 10:54 AM
35	51	10/6/2015 9:39 AM
36	Pleasant Hill Rd.	10/5/2015 2:35 PM
37	51 street	10/5/2015 12:20 PM
38	Sycamore, Grand Ave, Mill, Chautauqua Rd., Oakland	10/2/2015 4:46 PM
39	Walnut	10/2/2015 7:50 AM
40	Walnut Street	10/1/2015 12:36 PM
41	north and south Oakland	9/30/2015 5:52 PM
42	Route 13	9/30/2015 4:47 PM
43	Walnut	9/30/2015 2:36 PM
44	Highway 51 N/S	9/30/2015 2:28 PM
45	US 13	9/30/2015 2:11 PM
46	Illinois Ave.	9/30/2015 1:53 PM
47	51	9/30/2015 1:44 PM
48	old route 13	9/30/2015 1:42 PM
49	13	9/30/2015 1:28 PM
50	13	9/30/2015 1:16 PM
51	51	9/30/2015 1:13 PM
52	51	9/30/2015 12:39 PM
53	n/a	9/30/2015 12:31 PM
54	University Street	9/30/2015 12:28 PM
55	Streets around town	9/30/2015 12:21 PM
56	Route 13	9/30/2015 12:03 PM
57	james	9/30/2015 11:53 AM
58	Walnut Street	9/30/2015 11:14 AM
59	51 North & South	9/30/2015 11:02 AM
60	Old Highway 13	9/30/2015 10:28 AM
61	hwy 13	9/30/2015 9:50 AM
62	hwy 51	9/30/2015 1:44 AM
63	IL 51	9/29/2015 4:08 PM
64	Pleasant Hill	9/28/2015 4:13 PM
65	Rt 51	9/28/2015 1:22 PM
66	Pleasant Hill Road	9/28/2015 11:29 AM
67	51 From Dillenger (North) to Arnolds/Old 51 (South)	9/28/2015 9:45 AM
68	Giant City Road	9/28/2015 8:51 AM
69	13 needs a bike lane in both directions. Bike lanes need to connect downtown with the East side shopping areas by the mall.	9/24/2015 2:33 PM
70	Wall	9/24/2015 12:12 PM
71	Hwy 51	9/24/2015 11:22 AM
72	Highway 13	9/22/2015 11:01 AM

73	Rt 13	9/22/2015 7:45 AM
74	South Illinois Avenue	9/22/2015 7:27 AM
75	Chautauqua	9/22/2015 6:41 AM
76	51 north or south	9/21/2015 11:53 PM
77	127 Boskydell, old 13, 13, along the wine trail we could have a bike trail.	9/21/2015 9:09 PM
78	Wall street	9/21/2015 5:25 PM
79	Mill	9/21/2015 3:11 PM
80	Walnut Street	9/21/2015 2:32 PM
81	Chautauqua St.	9/21/2015 12:16 PM
82	Hwy 13 e/w	9/21/2015 12:11 PM
83	near the high school	9/21/2015 12:04 PM
84	East Walnut - east of Giant City	9/21/2015 11:35 AM
85	Main	9/21/2015 10:05 AM
86	Country club road	9/18/2015 11:57 PM
87	IL 51	9/18/2015 1:25 PM
88	South 51 between Arnold's Market and the University. This intersection is scary. Almost got hit by someone pulling out of McDonalds	9/18/2015 9:58 AM
89	Pleasant Hill Road	9/18/2015 9:42 AM
90	Sycamore - bike route needs to be extended to New Era Road and giant city road	9/18/2015 9:02 AM
#	Other streets.	Date
1	Lewis	10/30/2015 11:05 PM
2	Wall	10/30/2015 10:52 PM
3	South 51	10/30/2015 10:26 PM
4	Oakland	10/30/2015 9:49 PM
5	Hwy 13	10/30/2015 9:04 PM
6	Wall St.	10/23/2015 8:06 PM
7	Oakland, Chautauqua	10/22/2015 8:02 PM
8	Chautauqua Rd	10/22/2015 8:28 AM
9	Grand Ave.	10/21/2015 10:15 AM
10	13 and Old 13	10/20/2015 11:08 PM
11	Lewis road	10/20/2015 9:14 PM
12	Route 51 both north and south	10/19/2015 6:24 PM
13	51	10/19/2015 12:36 PM
14	Oakland Ave	10/15/2015 1:21 AM
15	Chataqua	10/10/2015 9:59 AM
16	Main	10/7/2015 9:14 PM
17	Sunset Dr.	10/7/2015 5:23 PM
18	Main near Murdale	10/7/2015 3:43 PM
19	Old U.S 51 south of Carbondale	10/6/2015 10:11 PM
20	Walnut	10/6/2015 10:54 AM
21	wall	10/6/2015 9:39 AM

22	Walnut, East of Giant City	10/5/2015 2:35 PM
23	Mill street	10/5/2015 12:20 PM
24	Oak, Washington.....Not only the streets but it is the connections between streets that are un-bike-friendly.	10/2/2015 4:46 PM
25	South 51	10/2/2015 7:50 AM
26	US 51	10/1/2015 12:36 PM
27	Mill St	9/30/2015 5:52 PM
28	Giant City	9/30/2015 4:47 PM
29	Walnut/Main St.	9/30/2015 1:53 PM
30	oakland avenue	9/30/2015 1:42 PM
31	51	9/30/2015 1:16 PM
32	chitauqa	9/30/2015 1:13 PM
33	n/a	9/30/2015 12:31 PM
34	To Carbondale Library	9/30/2015 12:21 PM
35	Route 51	9/30/2015 12:03 PM
36	lincoln	9/30/2015 11:53 AM
37	Giant City	9/30/2015 11:02 AM
38	Pleasant Hill	9/30/2015 10:28 AM
39	hwy 51	9/30/2015 9:50 AM
40	old hwy 13	9/30/2015 1:44 AM
41	Old 13	9/28/2015 1:22 PM
42	IL 51	9/28/2015 11:29 AM
43	Grand From SIU to Lewis Ln	9/28/2015 9:45 AM
44	Grand Ave	9/28/2015 8:51 AM
45	Reed Station Road	9/22/2015 11:01 AM
46	51 North	9/22/2015 7:27 AM
47	Tower Road	9/22/2015 6:41 AM
48	Oakland or out to evergreen park	9/21/2015 11:53 PM
49	We could do old 51 to Cobden/ Alto Pass. Even around Spillway Grassy would be nice to bike it no current lane.	9/21/2015 9:09 PM
50	Walnut	9/21/2015 5:25 PM
51	Oakland	9/21/2015 3:11 PM
52	Grand Avenue	9/21/2015 2:32 PM
53	Sycamore St.	9/21/2015 12:16 PM
54	Pleasant Hill Rd	9/21/2015 12:11 PM
55	Pleasant Hill Road	9/21/2015 11:35 AM
56	Pleasant hill road	9/18/2015 11:57 PM
57	Wall St.	9/18/2015 1:25 PM
58	Old 13 from new 13 to Country Club Road. Not advisable to ride this area.	9/18/2015 9:58 AM
59	Giant City Road and Union Hill Road	9/18/2015 9:42 AM

Q19 What should be the top priorities for improving bicycling in Carbondale?

Answered: 107 Skipped: 62

#	Responses	Date
1	Widen bike lanes on Sycamore and Lewis; bike lanes on College, Oakland and Wall	10/30/2015 11:11 PM
2	Bike lanes and law enforcement with vehicles texting!	10/30/2015 11:00 PM
3	Dedicated commuter bike trails to get people to and from the most popular destinations.	10/30/2015 10:53 PM
4	Bike anes on Oakland and wider bike lane on Sycamore	10/30/2015 10:33 PM
5	An off road bike trail such as the rails to trail to Murphysboro or elsewhere, such as around Evergreen Lake reservoir or something similar.	10/30/2015 9:57 PM
6	1. Make it abundantly clear that bikes belong on the road and need to be passed by at least 3 feet. This could be easily/affordably accomplished by sharrows and signs. 2. Connections between existing bike lanes WITH BIKE LANES THAT ARE SUFFICIENTLY WIDE	10/30/2015 9:01 PM
7	A solid transportation plan that supports the movement of citizens from where they live to the key destinations in Carbondale.	10/28/2015 10:47 AM
8	Safe Intersection crossings	10/27/2015 2:34 PM
9	Developing bike/pedestrian paths completely seperate from automobile traffic lanes, i.e. Rails to Trails in and out of town to surrounding communities and recreation options. More dedicated bike/ped paths like the Piles Fork Creek path on the east side. Increasing the minimum driving age to 21.	10/26/2015 9:15 AM
10	Implement more bike lanes as well as maintenance for these bike lanes. Off road single-track trails for those adventurous enough to venture. Implementing a cack down on bicycle theft and vandalism.	10/23/2015 8:14 PM
11	Making it safe to for bicyclist and more bike lanes.	10/22/2015 8:33 AM
12	bike lanes, bike racks, bike traffic education	10/21/2015 6:12 PM
13	Contiguous bike lanes on existing roadways and a dedicated multi-use trail	10/21/2015 10:22 AM
14	1. Ensuring that everything is accessible by bicycle, by being connected to a network of adequate bike lanes. 2. Providing bike paths and lanes that have a minimal level of crossing with motor traffic.	10/20/2015 11:21 PM
15	An idea the bikers and motorists are in this together.	10/20/2015 9:20 PM
16	dedicated bike routes, off street	10/19/2015 12:55 PM
17	Adding more bike specific lanes to the roads, particularly downtown, in roads toward residential areas (such as Park St.), and continuing bike roads out of town, or providing better siding to bike on.	10/19/2015 12:44 PM
18	Safer ways to bike.	10/17/2015 9:08 PM
19	The bike lanes and edge of roadways are horrible.	10/17/2015 2:25 PM
20	ensuring that bike routes are inter-connected to allow ease of bike travel to highly visited parts of town. Build it and they will ride :) incorporate natural areas/greenspaces in the planning of off-road trails	10/15/2015 7:26 PM
21	Safer traffic during morning and evening commutes - including less on-street parking	10/15/2015 4:05 PM
22	Clean bike lines on the road and plowed lanes in the winter.	10/15/2015 8:07 AM
23	First, biking needs to be easier and safer in Carbondale. Bicycle lanes should be present on all major roads, and bikers should be able to easily and safely cross all major intersections. It would also be helpful to have more bike racks around town that are conveniently located and easy to find. Second, it would be great to initiate more programs to teach the community the many benefits of biking around town, as well as safe ways to do so.	10/15/2015 1:56 AM
24	Plowing in the winter, Motorists understanding cyclists, whether it's better signage, or education	10/13/2015 11:46 AM
25	Educating motorists that (1) bicycles are vehicles and belong on the street, and (2) the law says motorists should give a bike 3 feet of space when passing.	10/11/2015 10:03 PM
26	My biggest complaint is the amount of trash and broken glass that gets pushed into the bike paths.	10/11/2015 12:25 PM

27	Make the city bike lanes visible well lit and create routes between population densities!!	10/10/2015 10:04 AM
28	Off Road Bike Paths	10/9/2015 12:26 PM
29	making sure there are bike paths on 51 to get to the mall area and the murdale shopping area	10/7/2015 10:48 PM
30	Places to ride off rode.	10/7/2015 4:08 PM
31	Consistent, connected bike lanes and an interconnected green belt of bike trails	10/7/2015 3:48 PM
32	Safer intersections and more off-road bike routes like the one that is being constructed by University Mall.	10/7/2015 3:23 PM
33	Bike lanes, bike parking/racks, discounts for riding your bike at certain shops/restaurants	10/6/2015 11:04 AM
34	Education about share the road	10/6/2015 9:45 AM
35	Making bicycling safer, dedicated bike lanes, both North/South and East/West and safer intersections. Enforcing dangerous driving and biking laws.	10/5/2015 2:45 PM
36	Provide appropriate and consistent bicycle lanes	10/5/2015 12:38 PM
37	Provide good roadways going in four major directions within City that have bike lanes and good ways for riders to navigate intersections.	10/2/2015 4:55 PM
38	Connecting the dots between bike lanes to offer seamless travel to destinations	10/2/2015 2:11 PM
39	Biking in Carbondale is an unsafe disaster - I ride 4000 miles per year and many areas are unsafe. There is no safe way to get to the mall area, and people south near Arnold's Market are literally taking their life in their own hands trying to commute to campus. I'm sick of the city whining about dropping enrollments at SIU when they're doing nothing, and I mean absolutely nothing to make the city better for students. For God's sake, why can't people bike safely to the south and east sides of town. The new lanes are nice on 51 and Walnut, but again, the city had little to do with that.	10/2/2015 7:57 AM
40	Look at holistic approach to change -- changing behaviors, policies, environment, etc. to make sustainable, complementary change.	10/1/2015 12:52 PM
41	More bicycle lanes, better visibility of bicycle lanes, increased community awareness of bicycle and motor vehicle safety	9/30/2015 6:05 PM
42	Providing bike lanes and educating motorists about safety. Also, greater enforcement of motorist violations.	9/30/2015 4:53 PM
43	Making motorists aware of when and where cyclists are allowed to ride. Myself and others deal with a lot of aggression and heckling from motorists who aren't educated on where we have the right to ride. A couple friends have even had stuff thrown at them and been knocked off their bikes.	9/30/2015 3:08 PM
44	Cyclist education and enforcement. Sure there are idiot drivers out there. But I've seen a bigger ratio of unsafe cyclists.	9/30/2015 2:51 PM
45	More bike lanes	9/30/2015 2:41 PM
46	More lanes	9/30/2015 2:15 PM
47	The encouragement of people to ride by the ways of communication.	9/30/2015 2:11 PM
48	Clean street, not many rocks.	9/30/2015 2:04 PM
49	More bike lanes	9/30/2015 1:55 PM
50	Carbondale needs a bike path system similar to other areas. A dedicated path. I will not bike on the roads ever, it is just to unsafe. The people are flying and not paying attention, the roads are shit and unsafe. I would rather use my bike trainer and when head home get out on the trails and bike 50 60 70 miles.	9/30/2015 1:52 PM
51	more off road bike trails, make bike lane on Illinois avenue extended down to Sycamore intersection. Put bike lanes on route 13.	9/30/2015 1:50 PM
52	More dedicated bike lanes; educating drivers on how to act around cyclists.	9/30/2015 1:50 PM
53	Improved bike lanes	9/30/2015 1:38 PM
54	Educating Bikers and drivers on safety	9/30/2015 1:36 PM
55	Improving street conditions, making the sidewalks wider where applicable, improving intersections	9/30/2015 1:33 PM
56	Safety from bike theft	9/30/2015 1:30 PM
57	Adding bike lanes on Grand Ave	9/30/2015 1:20 PM

58	More off road trails	9/30/2015 1:03 PM
59	get people off thier cellphone while driving...	9/30/2015 1:03 PM
60	Have more bike racks and have people be more safe when they see people's biking	9/30/2015 12:50 PM
61	1. Bike lanes, particularly on the 13 east-west, 51 north-south, corridors 2. Enforcement and awareness of bike involved regulations and activities both for car drivers and bicyclists.	9/30/2015 12:48 PM
62	To encourage motorists to be more aware of bicyclists on the roads and crosswalks	9/30/2015 12:34 PM
63	n/a	9/30/2015 12:34 PM
64	Safer bike lanes.	9/30/2015 12:28 PM
65	More bike lanes connecting parks and schools	9/30/2015 12:20 PM
66	Providing on-campus bicycle-only trails.	9/30/2015 12:08 PM
67	n/a	9/30/2015 12:07 PM
68	Bike lanes	9/30/2015 11:56 AM
69	More dedicated bike lanes; Enforcement of laws about cell phone/texting by motorists; More public cycling-oriented events	9/30/2015 11:20 AM
70	MORE BIKE LANES!! Especially on highways. I had a friend hit and killed on a bike on Old Highway 13. Other factors were involved, I will admit this, but if there was a bike lane at all there or wider shoulders this could be avoided. There are also many people in motorized vehicles that consider cyclists nuisances. These people have been known to throw things at cyclists from moving vehicles, shout and try to swerve at cyclists, and also make fun of cyclists while riding and not paying attention to the road. This causes a lot of people to ride on sidewalks (very prevalent on Campus) and in town which is illegal. Generally, the population of Carbondale, especially during times where school is in session, do not respect and are very non-accommodating to cyclists. This also carries on to down times during the year also.	9/30/2015 10:40 AM
71	more bike lanes and signs, public awareness	9/30/2015 9:56 AM
72	Make room for bicycles, lanes, signs and promote	9/30/2015 1:56 AM
73	Some nice Mtn bike trails would be great!	9/29/2015 10:05 PM
74	Education of drivers and riders.	9/29/2015 4:18 PM
75	Host big races!	9/28/2015 8:53 PM
76	City leaders need to be spreading the word through all media outlets about cycling. The city leaders need to be involved in the cycling events.	9/28/2015 4:14 PM
77	Mountain bike trails at SIUC or surrounding land and more bike lanes	9/28/2015 1:37 PM
78	More bike lanes and more recreational bike paths. Consider the bike path that runs from Harrisburg, IL to Vienna, IL. This offers a safe environment for individuals to run/walk/bike without having to worry about the dangers of city traffic. I would love to see something like this in Carbondale. As to my knowledge, there is nothing like this in the area. I ride on country roads which is still dangerous due to traffic, hills, and no bike lanes. I do not feel safe riding in Carbondale city limits. I once road down Giant city and into town and was nearly hit by several motorists due to lack of space on the roadway, no bike lanes, and lack of education about sharing the road.	9/28/2015 11:35 AM
79	Sweep debris off of existing regularly. Don't spend \$ on new lanes if you can't sweep/maintain them. I don't use the existing lanes...I exercise my right to the vehicle traffic lane as there is always glass etc in the bike lane. It is more dangerous to swerve around debris into traffic than just using the normal traffic lane. Poor maintenance will discourage more cyclist than new bike lanes will encourage them.	9/28/2015 9:55 AM
80	The top priority for cycling should be safety. For this, the safest is for cyclists to be able to ride in a lane protected from traffic. Some cities are installing "protected bike lanes", because drivers sometimes ignore bike lanes or park in bike lanes. Weaving in and out of parked cars is very dangerous. It has been proven to be safer to ride down the middle of the traffic lane than it is to ride a bike lane and have to pop out into traffic to go around parked cars.	9/28/2015 9:00 AM
81	adding more bike lanes, and enforcing rules for motorists	9/28/2015 8:32 AM
82	educating about sharing the road in driver's education and tickets for violations	9/24/2015 2:25 PM
83	More consistent bike lanes	9/24/2015 12:16 PM
84	Teach motorist that cyclists need at least 3 feet distance and not to speed over blind hills.	9/24/2015 11:30 AM
85	Educate and enforce traffic laws for motorists and bicyclists.	9/22/2015 11:22 PM

86	More consistent bike lanes (that do not abruptly end) that are wider and a true lane rather than one divided by the concrete curb and black top. Also, off road trails would be great.	9/22/2015 11:08 AM
87	More bike lanes	9/22/2015 7:52 AM
88	More bike lanes, safe trails for riding.	9/22/2015 7:30 AM
89	Larger Bike Lanes. Publishing bike riding "on the sidewalk" rules. Having a "register your bike" day a few times a year.	9/22/2015 6:45 AM
90	Making safe places to ride for individuals as well as families. I have a bike trailer and would like to run errands across carbondale with my baby in it but I feel very unsafe riding on the roads with this now. I live on freeman and there are tons of bicycles. That street really needs a bike lane and traffic laws enforced. There needs to be a bike path from murphysboro to carbondale. More old right of ways could be used to do this similar to bloomington, il. To bring something like that to carbondale would add so much value to this community. Increasing bike events is great too it's just hard to prioritize it when there needs to be safe places to ride.	9/22/2015 12:09 AM
91	More lanes and trails.	9/21/2015 9:16 PM
92	I am comfortable riding in Carbondale. My biggest issue is the magnetic trips for traffic lights -- they cause me to ride through intersections sometimes, which is bad for all of us, including bad for the reputation of bikers in general.	9/21/2015 9:03 PM
93	Large bike lanes	9/21/2015 5:30 PM
94	Additional bicycle lanes on major thoroughfares	9/21/2015 3:15 PM
95	Improve bike lanes, and provide a segregated or off-road trail as an alternative to Highway 13	9/21/2015 2:36 PM
96	Allowing bicycles on sidewalks (especially when biking with young children), off-road bike or multi-use trails, more bike lanes	9/21/2015 12:23 PM
97	More off road paved trails that connect the city N/S and E/W	9/21/2015 12:22 PM
98	More signage and reminders to those using road ways about sharing the road safely.	9/21/2015 12:07 PM
99	Educating drivers to respect cyclists; bike lanes on major streets	9/21/2015 11:43 AM
100	dedicated bike lanes - improved or additional off road trails	9/21/2015 11:10 AM
101	bike lanes that are not designed as an afterthought	9/21/2015 10:12 AM
102	Safety on the road!	9/19/2015 12:05 AM
103	Safe routes. I think putting maps of safe routes on a facebook page or webpage of popular destinations in Carbondale would be helpful for most; especially new people to town with the University or new to biking.	9/18/2015 1:31 PM
104	More sidewalks and bike trails	9/18/2015 12:32 PM
105	Slow down traffic	9/18/2015 10:58 AM
106	More off road bicycling facilities	9/18/2015 9:56 AM
107	Adding more bike lanes to the city especially leading to and from The Reserve at Saluki Pointe. Currently people use the shoulder but I have personally stopped that and started riding on the road due to the large amount of debris on the shoulder. I have gotten numerous flat tires due to debris on the shoulder.	9/17/2015 10:09 PM

Q20 Other comments regarding the Carbondale Bicycle Master Plan.

Answered: 51 Skipped: 118

#	Responses	Date
1	The bicycle master plan should be a part of the master plan for traffic and commuters within the city and connecting the city to other communities. Biking in other campus towns is easy, safe, efficient, and cheaper than driving. The siu campus is the top destination for bike commuters in Carbondale. Bike trails, signage, and lane markings in the city should match up with campus and surrounding communities.	10/30/2015 10:53 PM
2	More dedicated bike lanes, please...but off road trail would be most important and valuable to me. Being able to cross 13 safely on the west side would be great.	10/30/2015 9:57 PM
3	There is no reason Carbondale should not be a bastion of cycling -- our town is small, we have relatively light traffic and most streets in town have (or should have) slow speed limits. We should prioritize being able to bike across town, even on HWY 13. We have many cross-country cyclists coming through, and our town is NOT welcoming to them.	10/30/2015 9:01 PM
4	Give priority to bicycles over more parking or more car lanes. Stop encouraging vehicular traffic and encourage bicycle and pedestrian traffic.	10/28/2015 10:47 AM
5	More off-street bike trails on more than one side of the community.	10/27/2015 2:34 PM
6	Good Luck. Limiting the scope of the plan to the city limits of C'dale is naive and unwise. Many of the impediments to biking in Carbondale take place in the township just outside city limits... I.e. no bike lane on Giant City Rd., Pleasant Hill west of Mclafferty, North 51 to Desoto, etc. Lack of Regional mass transit also increases the volume of traffic and reduces the odds of safe biking.. Watch the cars coming from Anna/Jonesboro northbound 51 in the morning, or southbound in the eve... How many cars are occupied by single driver? Answer: The vast majority! No incentive to car pool or regional mass transit option. What if anything are we doing to reduce the stigma of being a bicyclist, and not a proud motor vehicle owner in the 'ol USA. The dominant car culture has to be challenged, and develop initiatives that make biking a better alternative to owning a personal isolation unit w/ 4 wheels.	10/26/2015 9:15 AM
7	I really appreciate this movement and plan to take whatever action necessary to aid in the accomplishments of the outlined goals.	10/23/2015 8:14 PM
8	I'm so excited that this is happening and want to be involved. Looking forward to the open house!	10/21/2015 10:22 AM
9	I didn't know about the first open house until less than 24 hours prior.	10/20/2015 11:21 PM
10	I am happy that there is one!	10/20/2015 9:20 PM
11	connect a loop around the city and through the city both east, west and north,south.	10/19/2015 12:55 PM
12	I think bringing more bicycle friendly options to Carbondale is wonderful for the community!	10/17/2015 9:08 PM
13	Need to revisit master plan to get input from pubic on effectiveness of plan in future years	10/15/2015 7:26 PM
14	Carbondale has lots of bike lanes but is in need to of something to get people out to walmart from the city center.	10/15/2015 8:07 AM
15	Make the city bike lanes visible well lit and create routes between population densities!!	10/10/2015 10:04 AM
16	What are the plans to hold the "plan" accountable? Bicycles have been part of our master plan for years but who makes sure that the plans get done	10/6/2015 9:45 AM
17	Go to Minneapolis, they do it right!	10/5/2015 2:45 PM
18	Persuade people to believe that using bicycles can be a main transportation (not a hobby) for everyday life is achievable. As well as accommodate the appropriate bicycles routes that suitable to the users.	10/5/2015 12:38 PM
19	Realize that lack of money means little to nothing will happen in my lifetime in Carbondale. Would like to be able to walk or ride in Carbondale	10/2/2015 4:55 PM
20	also need bike safety education	10/2/2015 2:11 PM
21	While planning, be mindful of the blending of rural and urban infrastructure/roadways and culture.	10/1/2015 12:52 PM
22	Impressed input is being considered.	9/30/2015 4:53 PM

23	MORE BIKE LANES PLEASE AND THANK YOU. Also, on behalf of the SIU Skateboarding Society and considering the HUGE volume of students that commute to class on their boards, please take us into consideration with this plan as well. It doesn't make sense to get honked at for skating in a bike lane but not for riding a bike in one. We'd use the sidewalks, but they're in terrible condition and very dangerous for skateboarders. Thank you!!	9/30/2015 3:08 PM
24	Keep cycling in mind for all future development in order to promote a safer and healthier Carbondale, duh.	9/30/2015 1:50 PM
25	goodluck!	9/30/2015 1:03 PM
26	make people aware that many people use bicycles in carbondale and they share the road with us	9/30/2015 1:03 PM
27	No	9/30/2015 12:50 PM
28	Make everyone in the public more aware, advertise and market, for into Carbondale commuters as well natives.	9/30/2015 12:48 PM
29	n/a	9/30/2015 12:34 PM
30	Make safer bike lanes and encourage motorist and bicyclist alike to be respectful to each other when sharing the road.	9/30/2015 12:28 PM
31	I've notice new bike lanes being create in the city. Safe bike lanes around the city makes people more interesting to go by bike to their favorite places instead to use cars.	9/30/2015 12:20 PM
32	I don't know.	9/30/2015 12:08 PM
33	n/a	9/30/2015 12:07 PM
34	I think this is a great idea and would cause me to get on my bicycle and ride much more often, rather than my daily exercise ride. Cutting down on emissions and traffic of vehicles altogether.	9/30/2015 10:40 AM
35	many college and small towns have an emphasis on bicycling. this brings out the community, decreases traffic and is a welcoming site for people looking to move	9/30/2015 9:56 AM
36	Making the city more bike friendly is overdue and will help enrich the community	9/30/2015 1:56 AM
37	Education has to be coupled with safe, planned, and maintained riding routes for commuters, including shoppers, to destinations like Murdale and the Mall.	9/29/2015 4:18 PM
38	Southern Illinois needs more bike races. Carbondale used to host a Criterium. I would like to see that again! Make it a bike town, have races and events like "Main Street Pig Out" or "Polar Bear" or any other the other Drinking Centric festivals that carbondale hosts but make them about Bicycling. Advertise them well and have affordable entry fees. People will come. We should market Southern Illinois as an outdoor destination. Take notice of Chattanooga, Tennessee and what they are doing with their downtown.	9/28/2015 8:53 PM
39	Great initiative.	9/28/2015 4:14 PM
40	I hope this actually happens, but Carbondale is notorious for getting plans and having meetings only to do nothing in the end.	9/24/2015 11:30 AM
41	More share the road signs	9/22/2015 7:52 AM
42	Please, please, please make carbondale a hub for bicyclists! This is something this community greatly needs. There is only 1 road that goes all the way across town. The community needs more ways to get across town.	9/22/2015 12:09 AM
43	You are awesome! I'm so happy to know about this group and can help or volunteer if you need. Please contact me	9/21/2015 9:16 PM
44	Thanks for working on this!	9/21/2015 9:03 PM
45	The City has made great strides in improving bicycle facilities, keep the momentum going.	9/21/2015 3:15 PM
46	There are many people who live in Evergreen Terrace who walk/ride on McLafferty Road. It would be great if they had a safe way to get to campus/town proper.	9/21/2015 12:23 PM
47	A Paved trail around Evergreen Lake that connects to the park and pleasant hill road	9/21/2015 12:22 PM
48	There is so much potential in Carbondale -- aim for 20% of all trips to be by bicycle by 2020	9/21/2015 11:43 AM
49	Thank you for this work	9/21/2015 10:12 AM
50	Intersection improvements for bikes.	9/18/2015 10:58 AM
51	A large population considers Carbondale home, but they live outside of the city limits. Need safe ways to bike, walk and travel throughout Jackson County that make access to Carbondale easier.	9/18/2015 9:56 AM